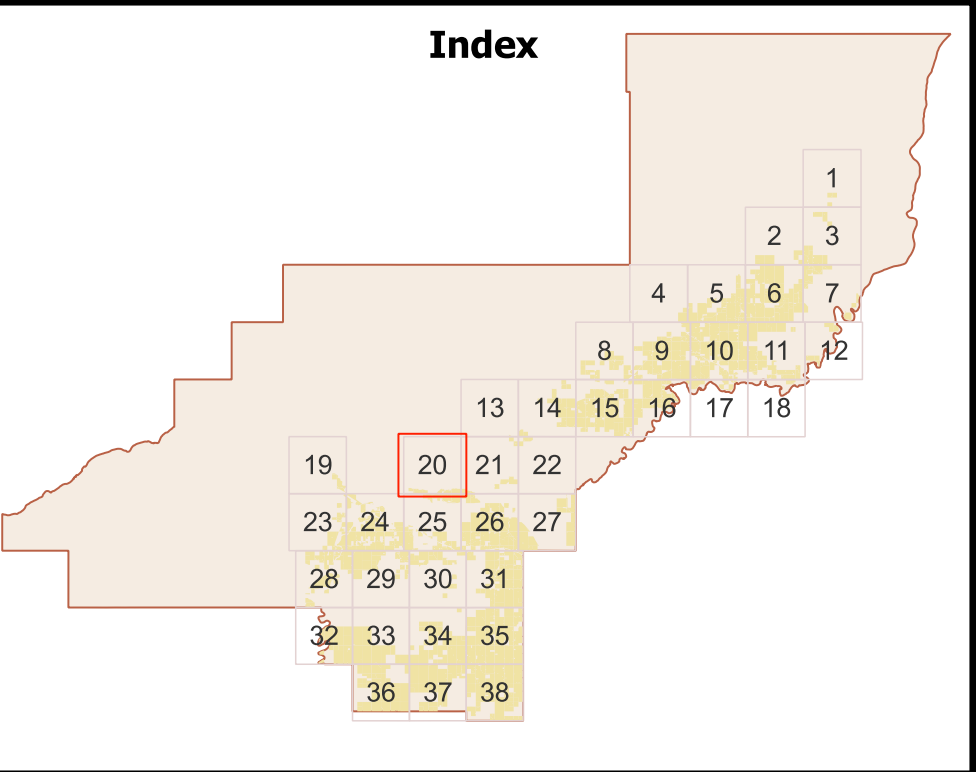


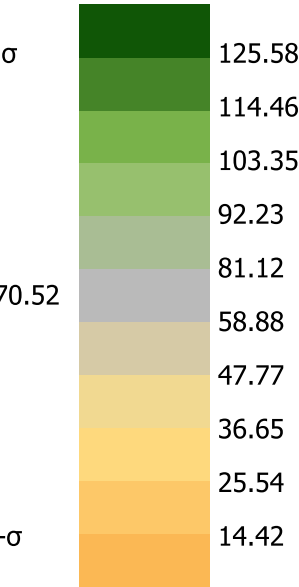
(Page 13)



Farmland Valuation

Normalized Agricultural Use Value (A.U.V.)

\$ per acre



Highways

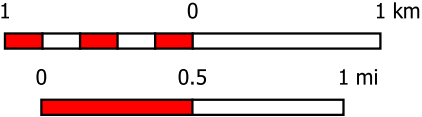
- Paved
- Gravel

Municipal Roads

- Gravel
- Oiled
- Paved
- Private

Residences

Municipal Boundaries



Page:

20 of 38

Date:

May 24, 2023

Page Name:

TWP 60 RGE 11 W5

Projection:

WGS 84 /
Pseudo-Mercator

Prepared By

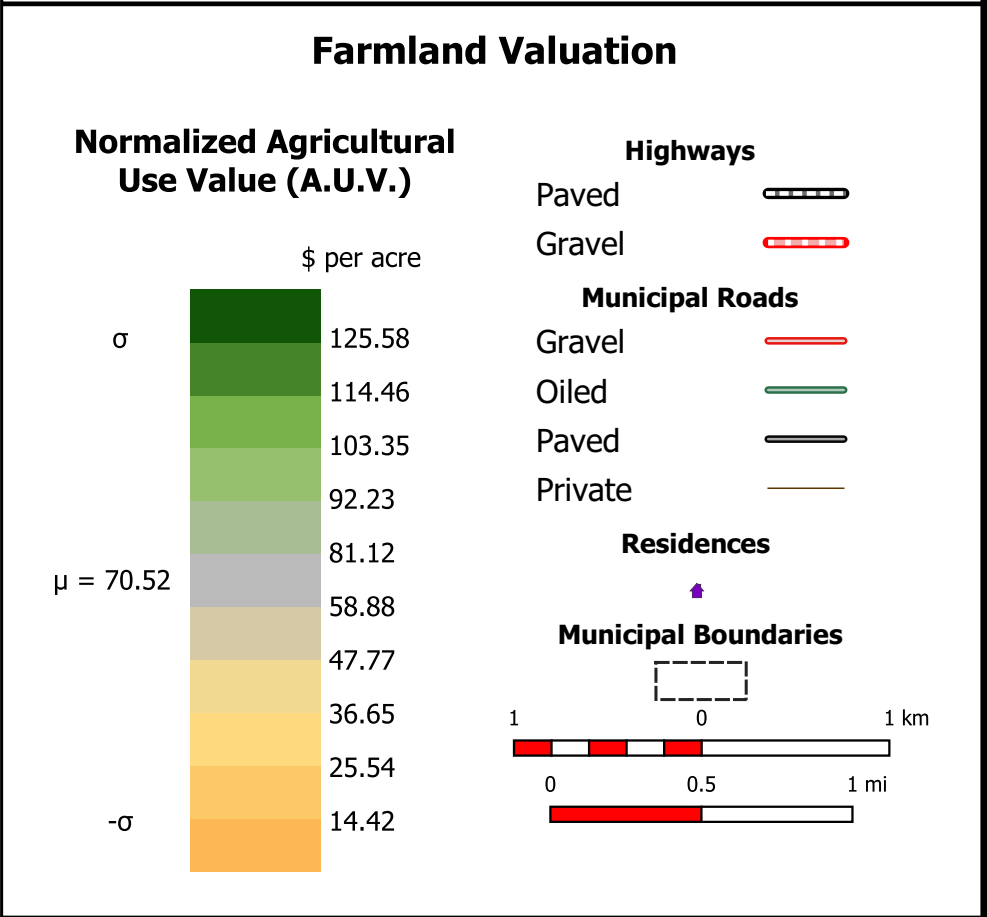
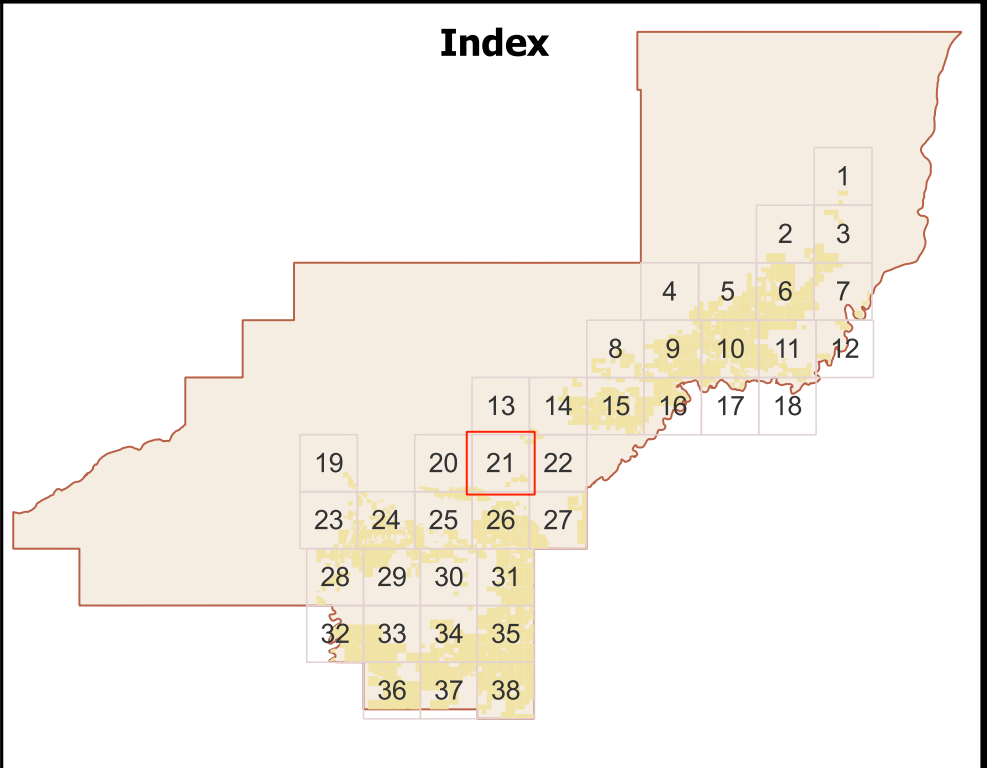
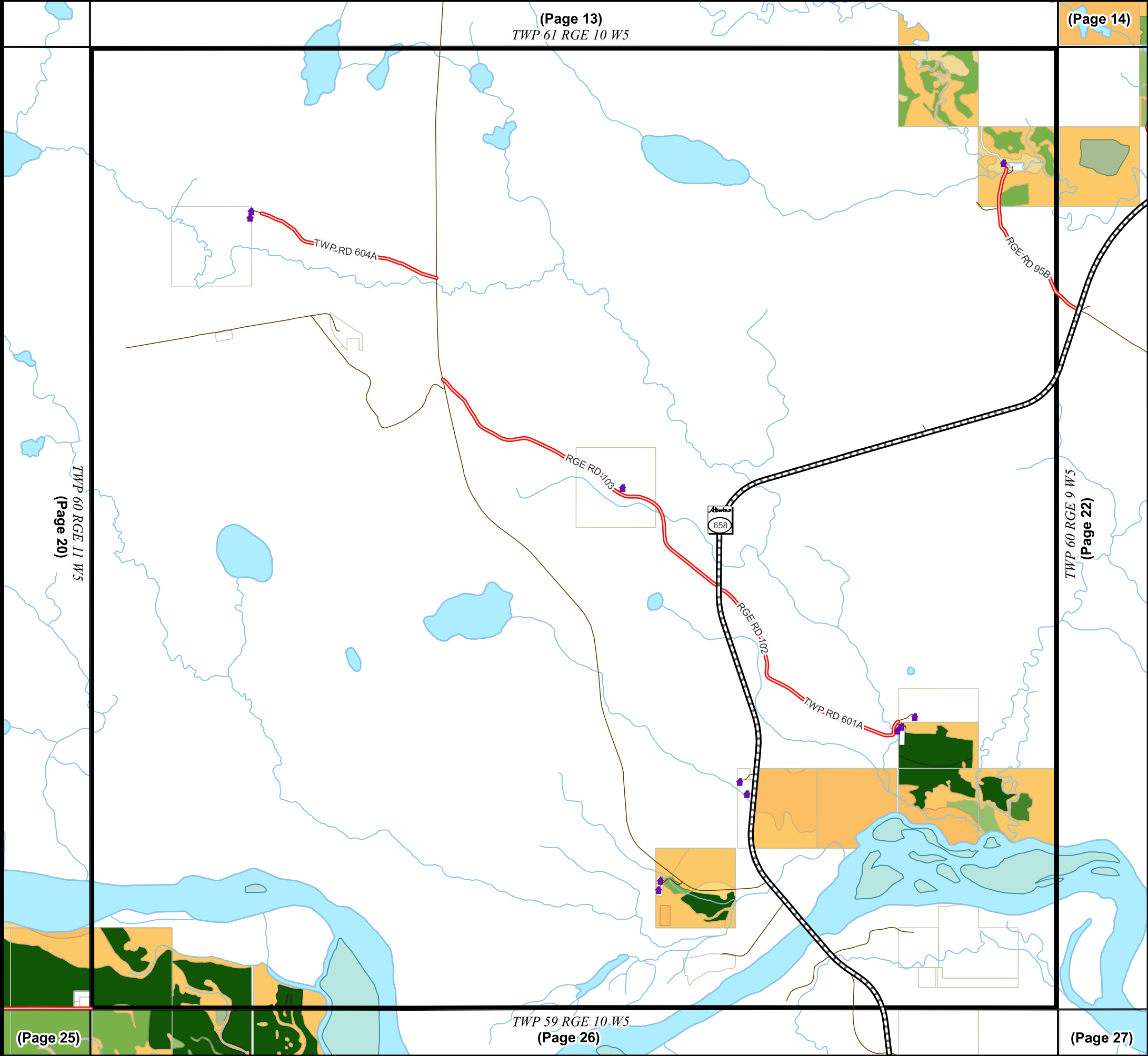
CATALIS

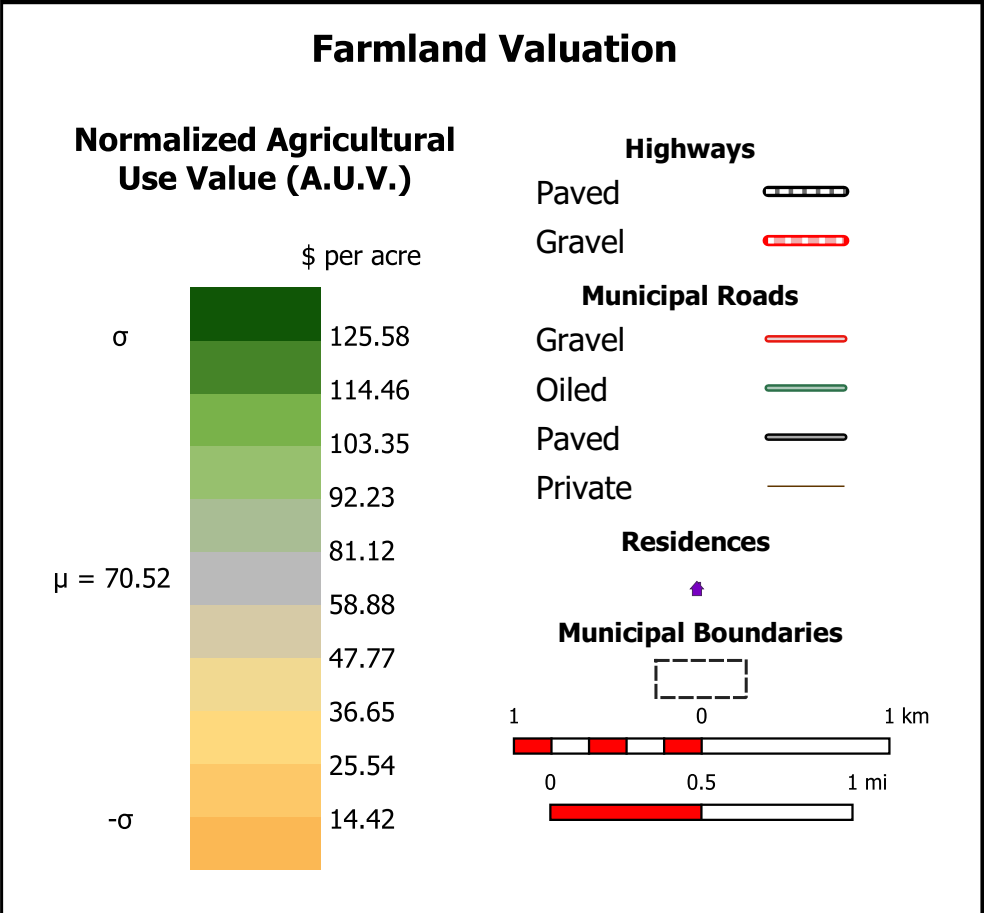
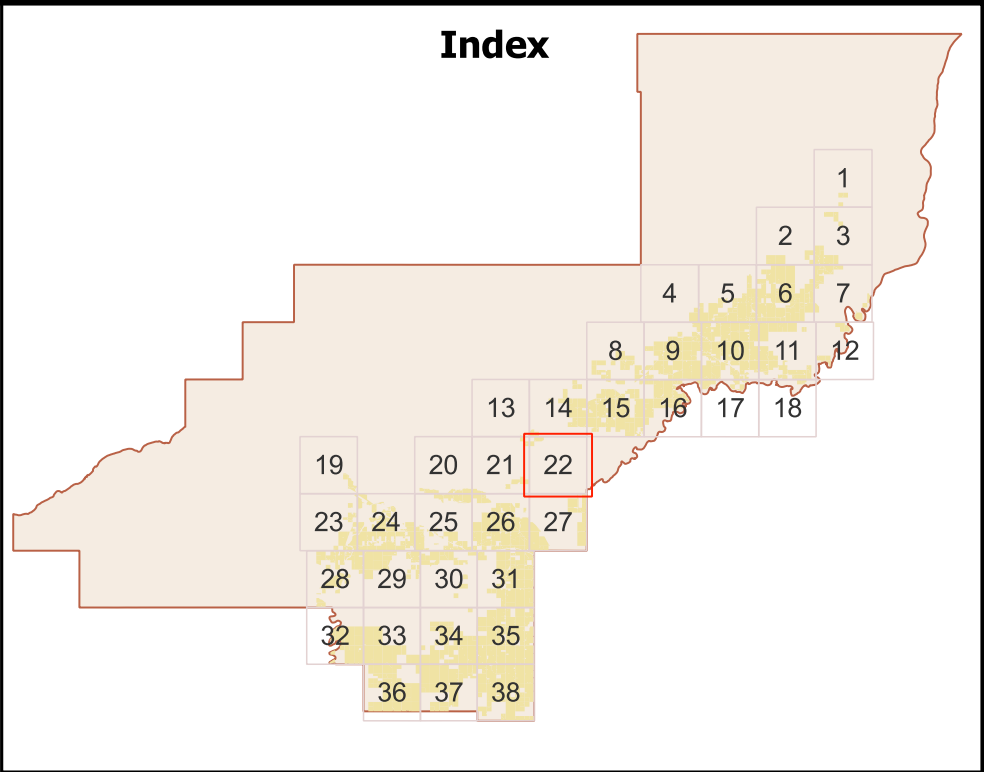
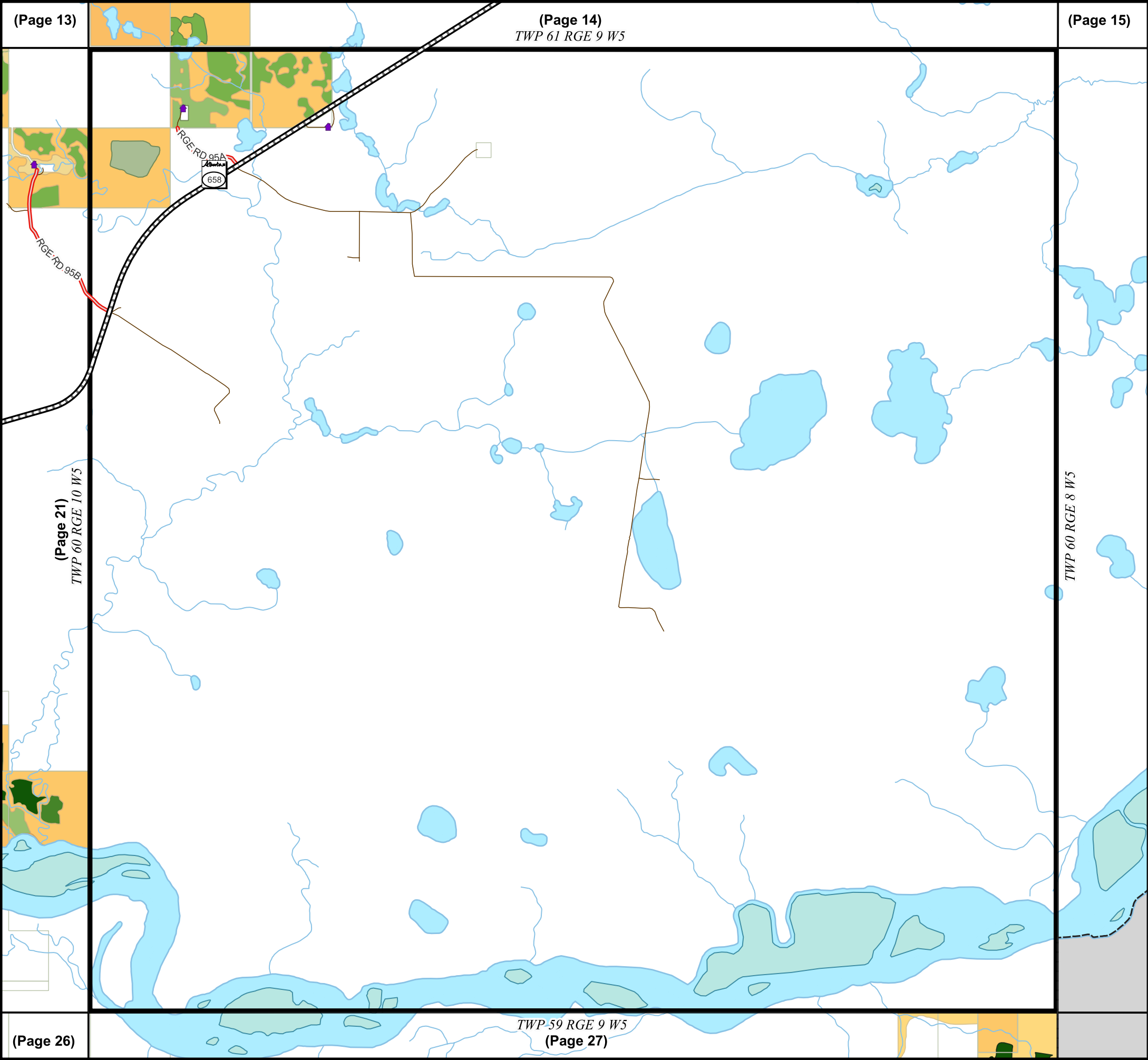


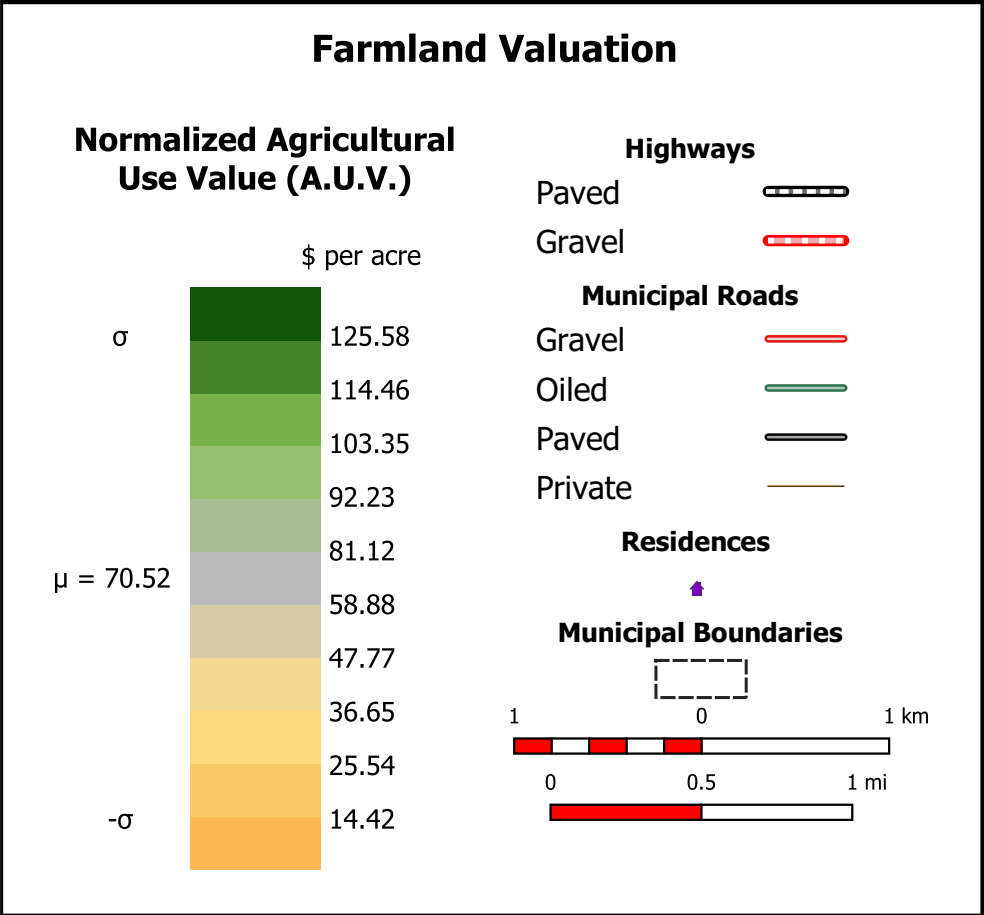
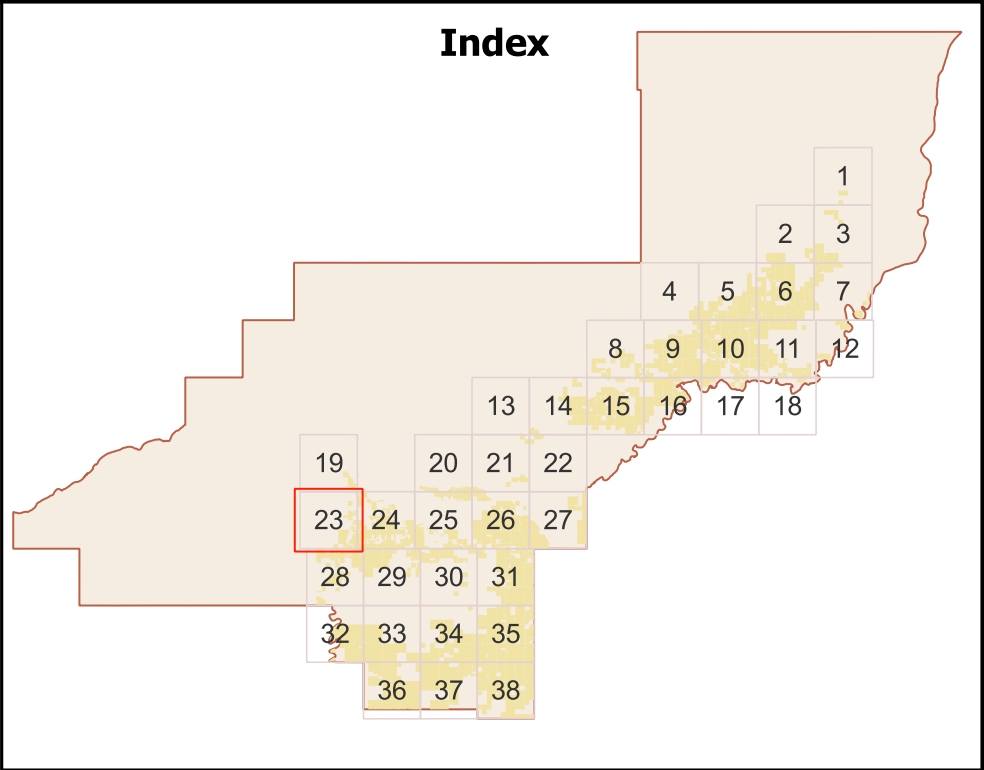
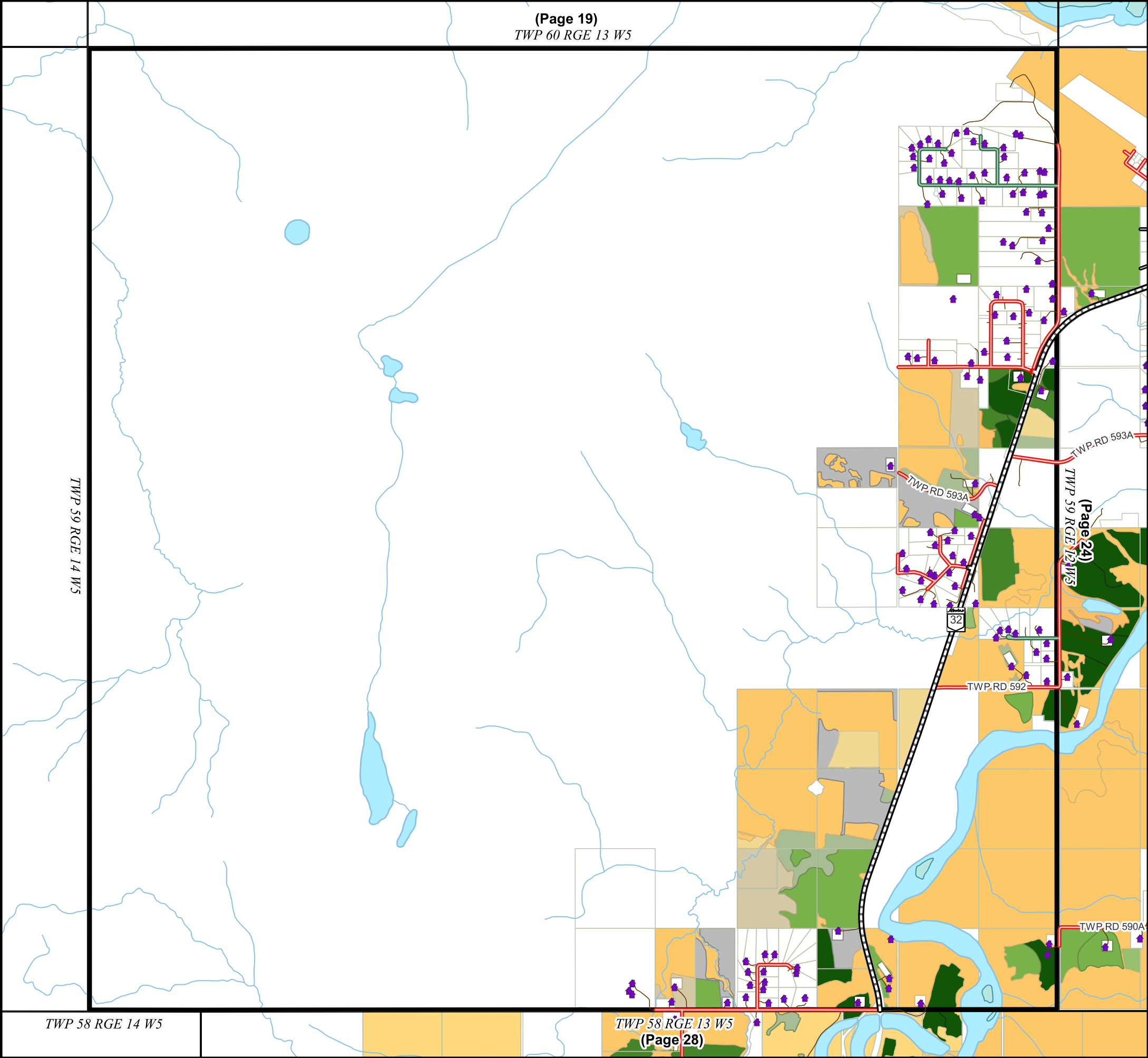
Woodlands County makes no representation or warranties regarding the information contained in this document, including, without limitation, whether said information is accurate or complete. Persons using this document do so solely at their own risk, and Woodlands County shall have no liability to such persons for any loss or damage whatsoever.

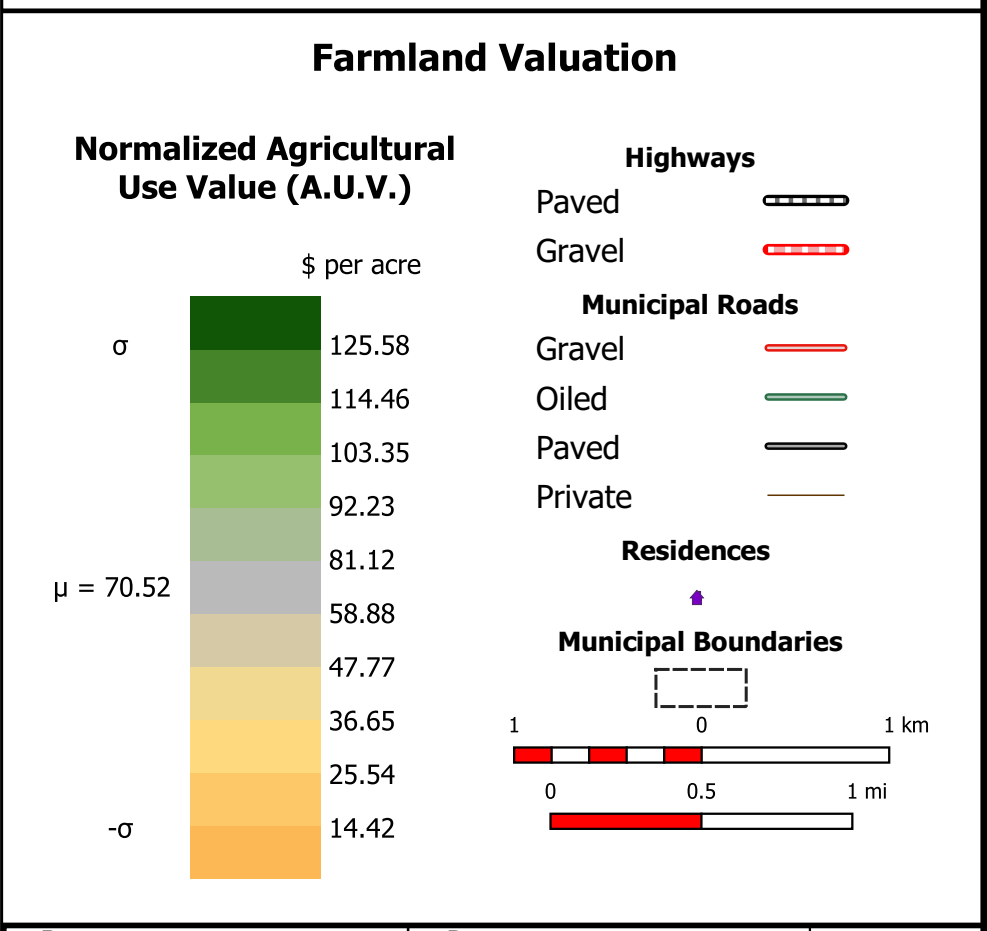
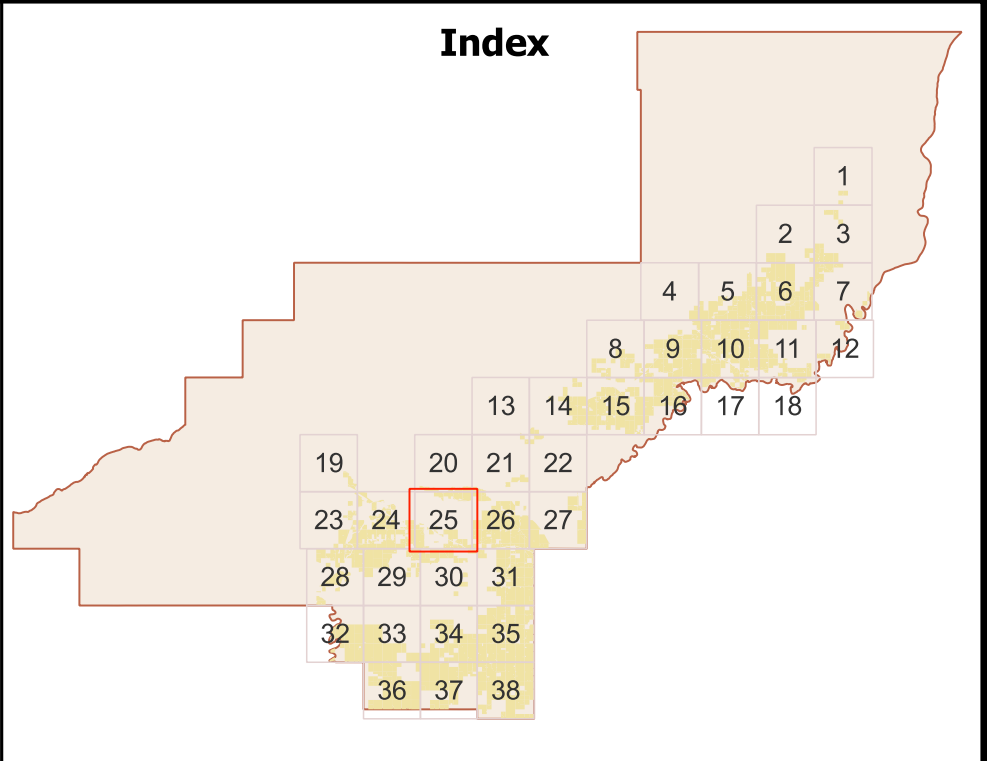
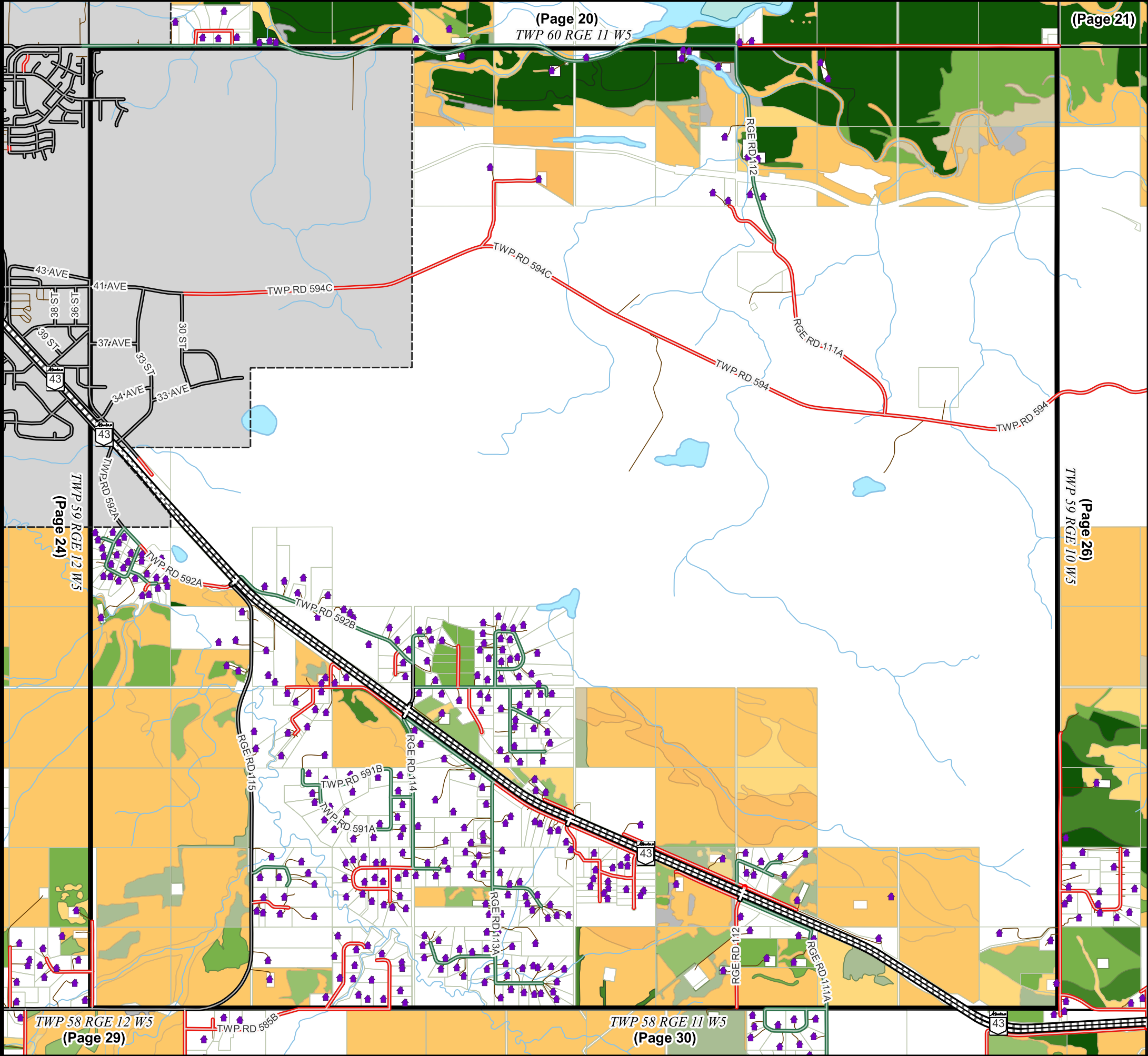
© 2023 Woodlands County. All Rights Reserved.

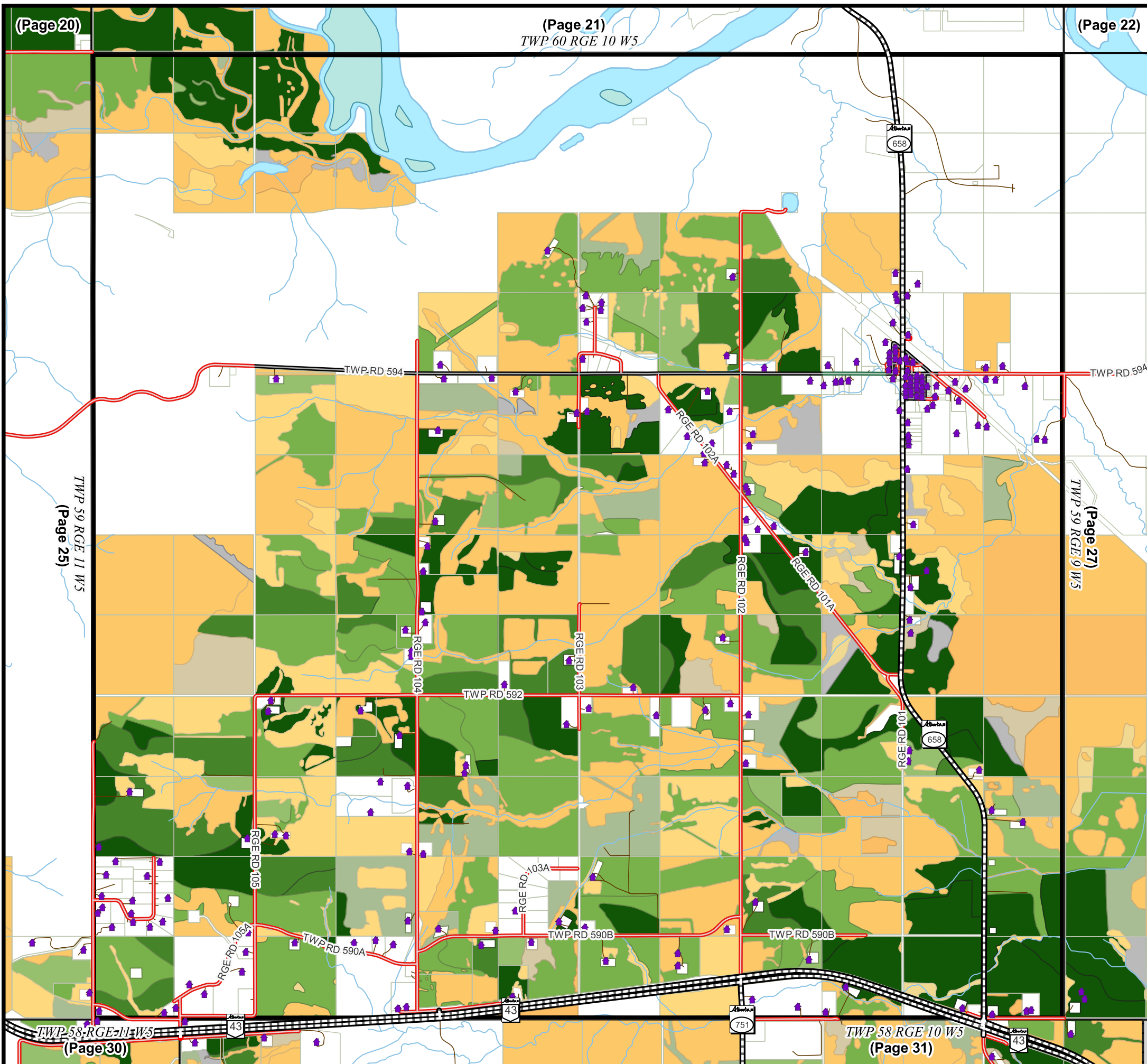
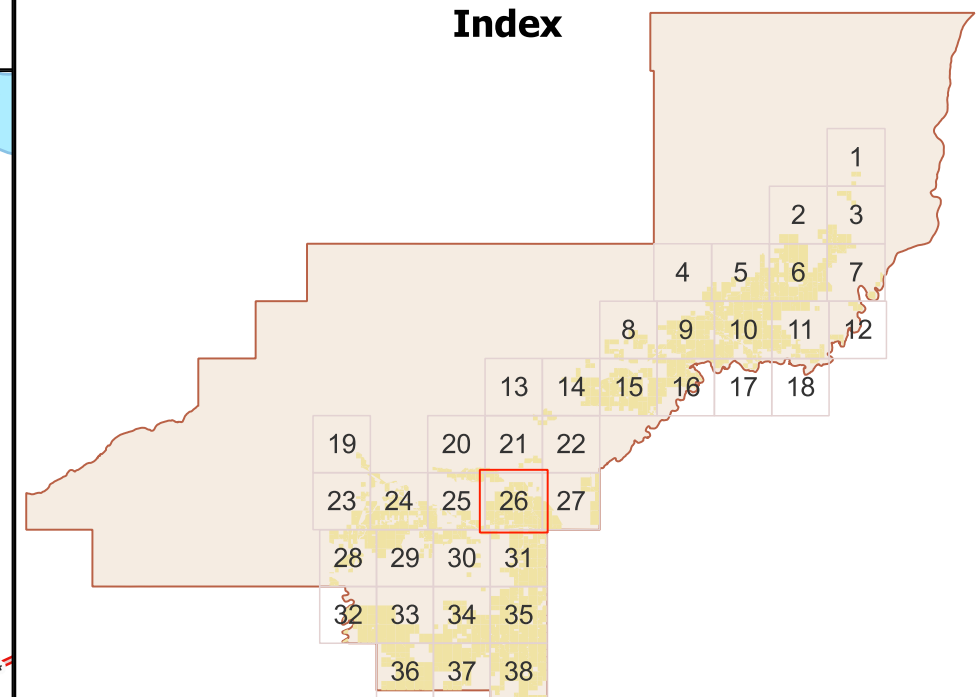
Farmland information compiled from municipal assessment data, December, 2022











Farmland Valuation

Normalized Agricultural Use Value (A.U.V.)

\$ per acre

 σ
$$\mu = 70.52$$
 $-\sigma$

| |
|--------|
| 125.58 |
| 114.46 |
| 103.35 |
| 92.23 |
| 81.12 |
| 58.88 |
| 47.77 |
| 36.65 |
| 25.54 |
| 14.42 |

Highways

Paved

Gravel

Municipal Roads

Gravel

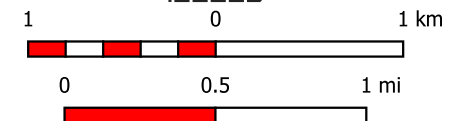
Oiled

Paved

Private

Residences

Municipal Boundaries



Page:

26 of 38

Date: _____

May 24, 2023

Page Name:

TWP 59 RGE 10 W5

Projection:

WGS 84 /
Pseudo-Mercator

Prepared By

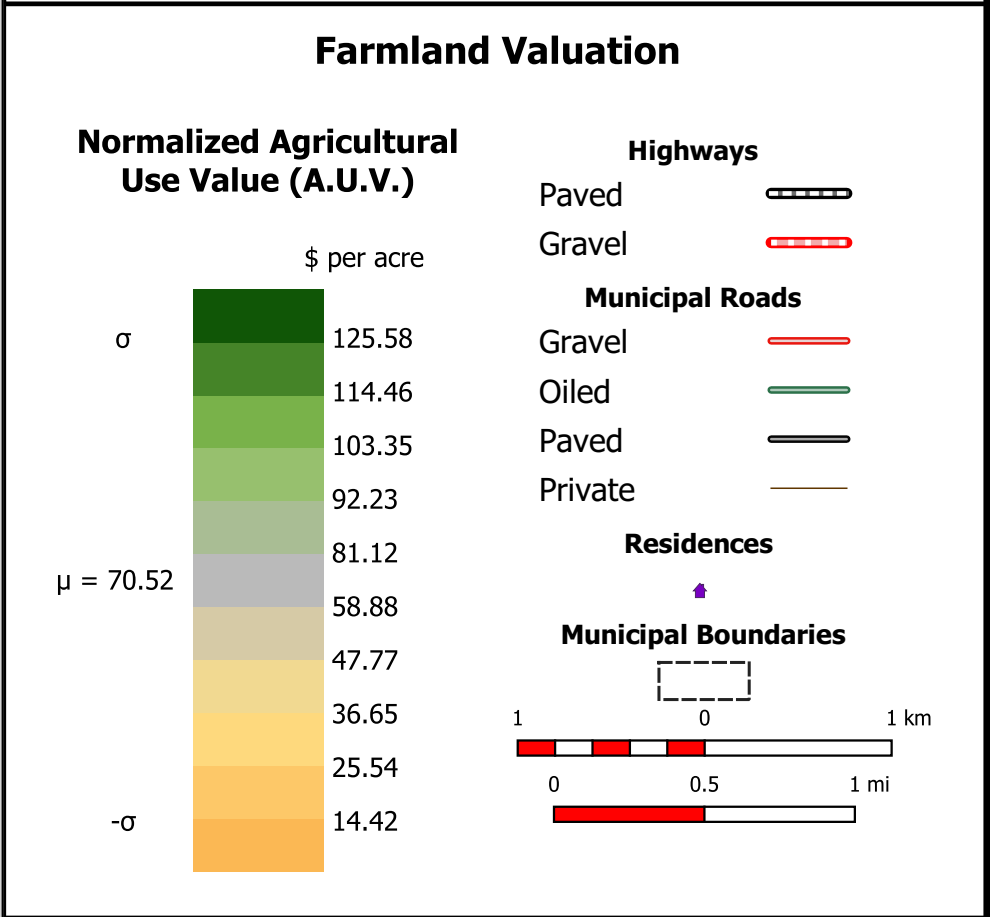
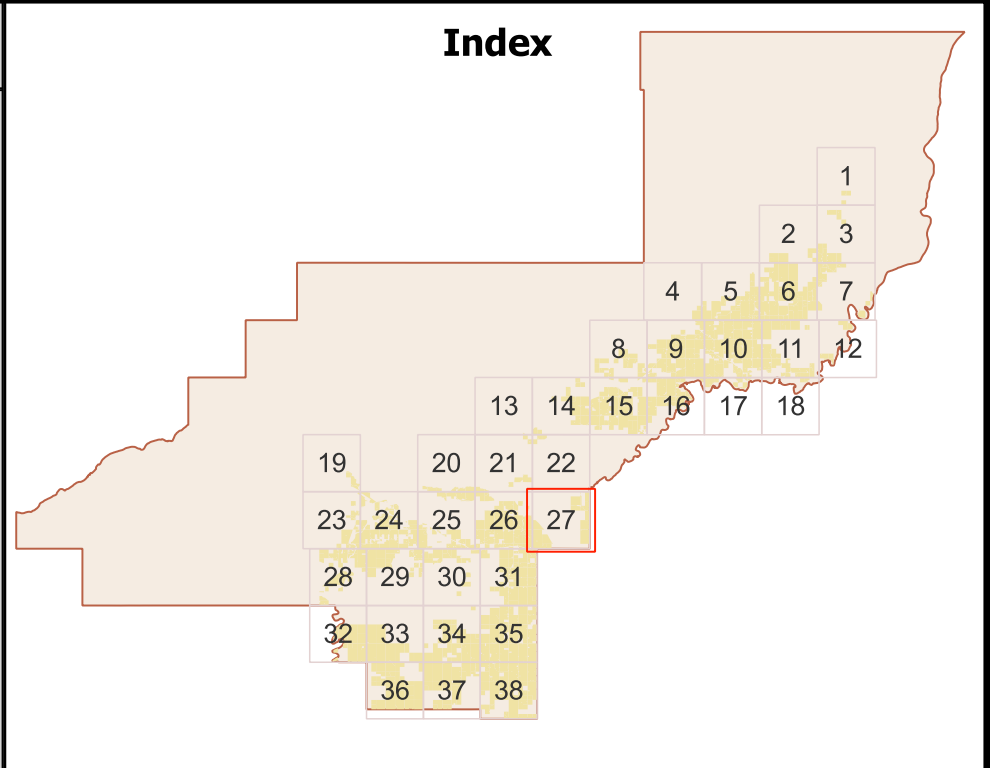
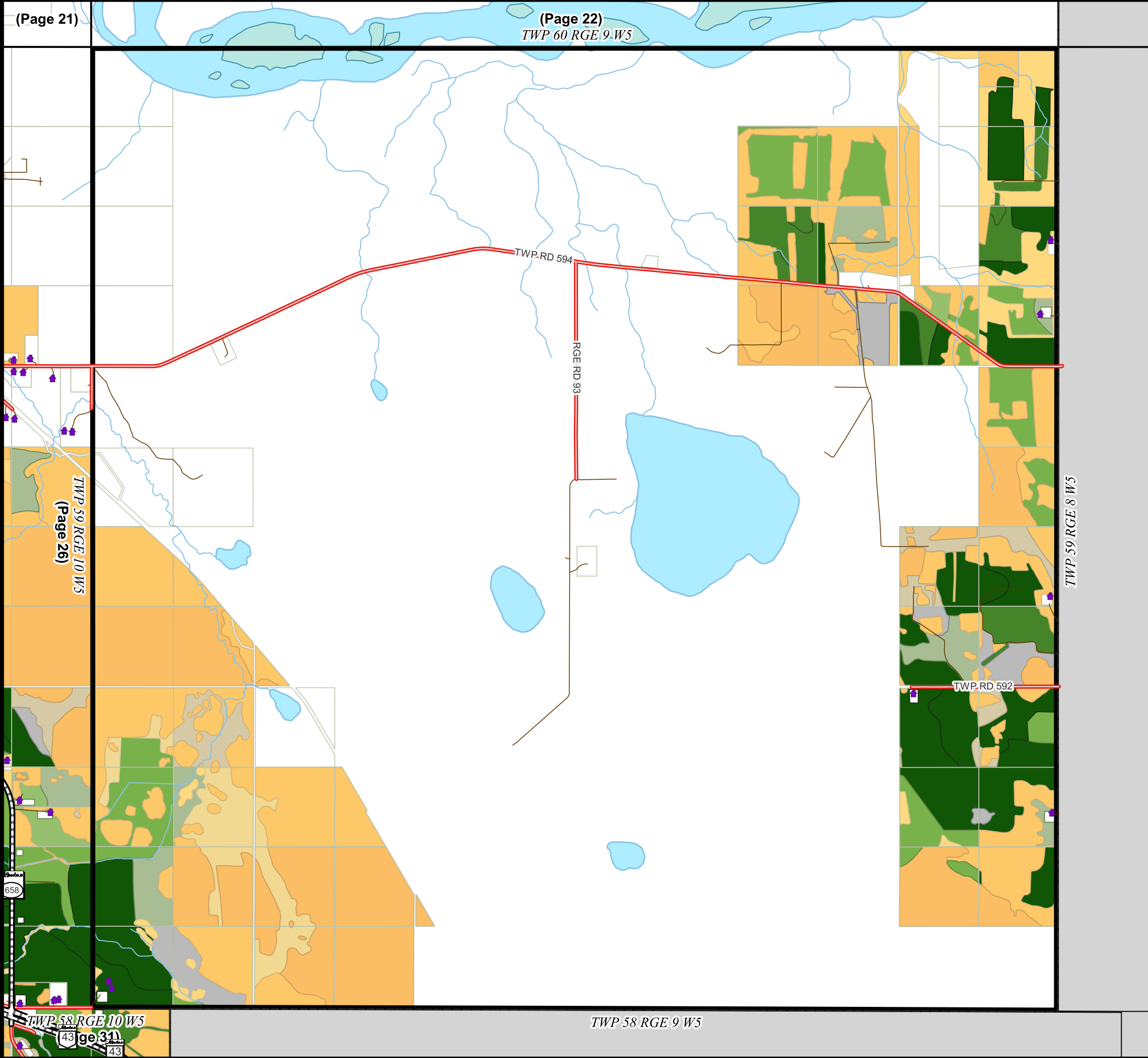
CATALIS®

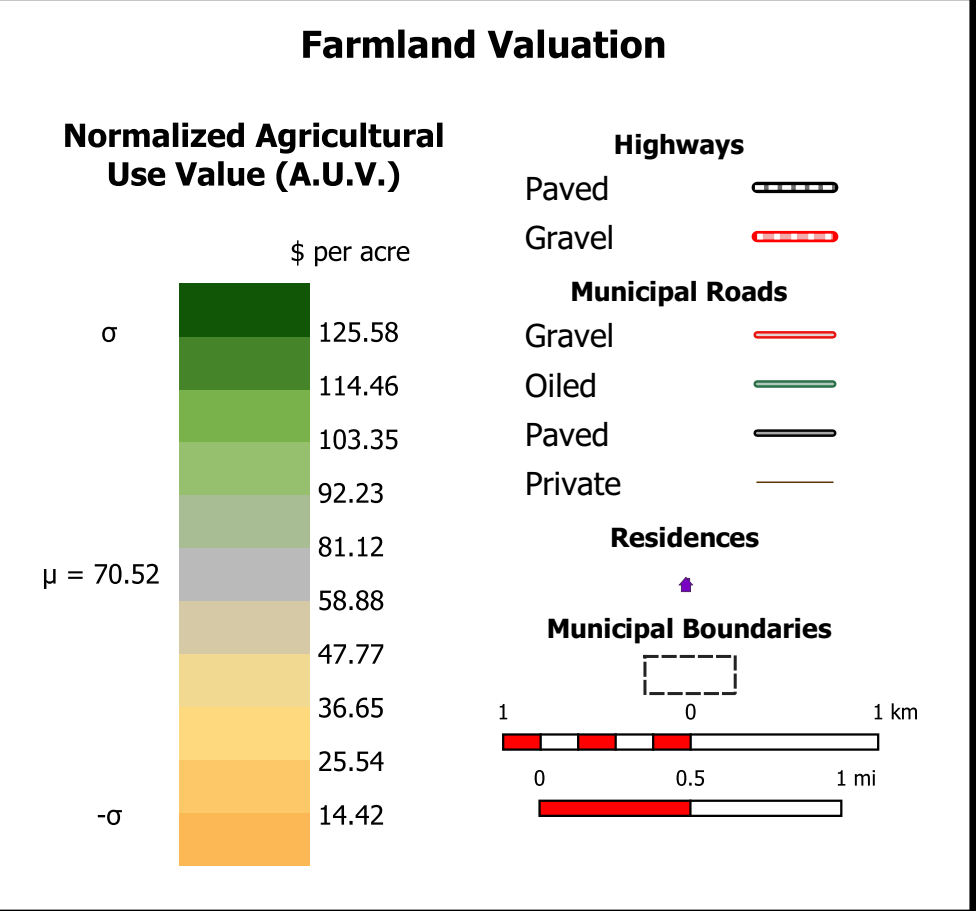
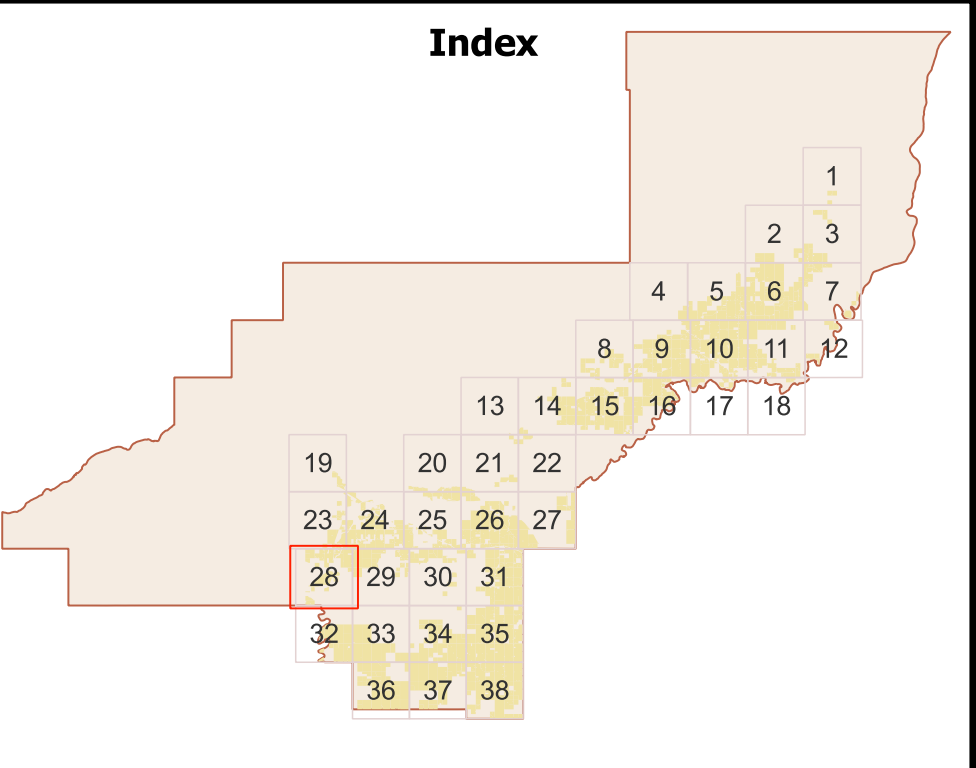
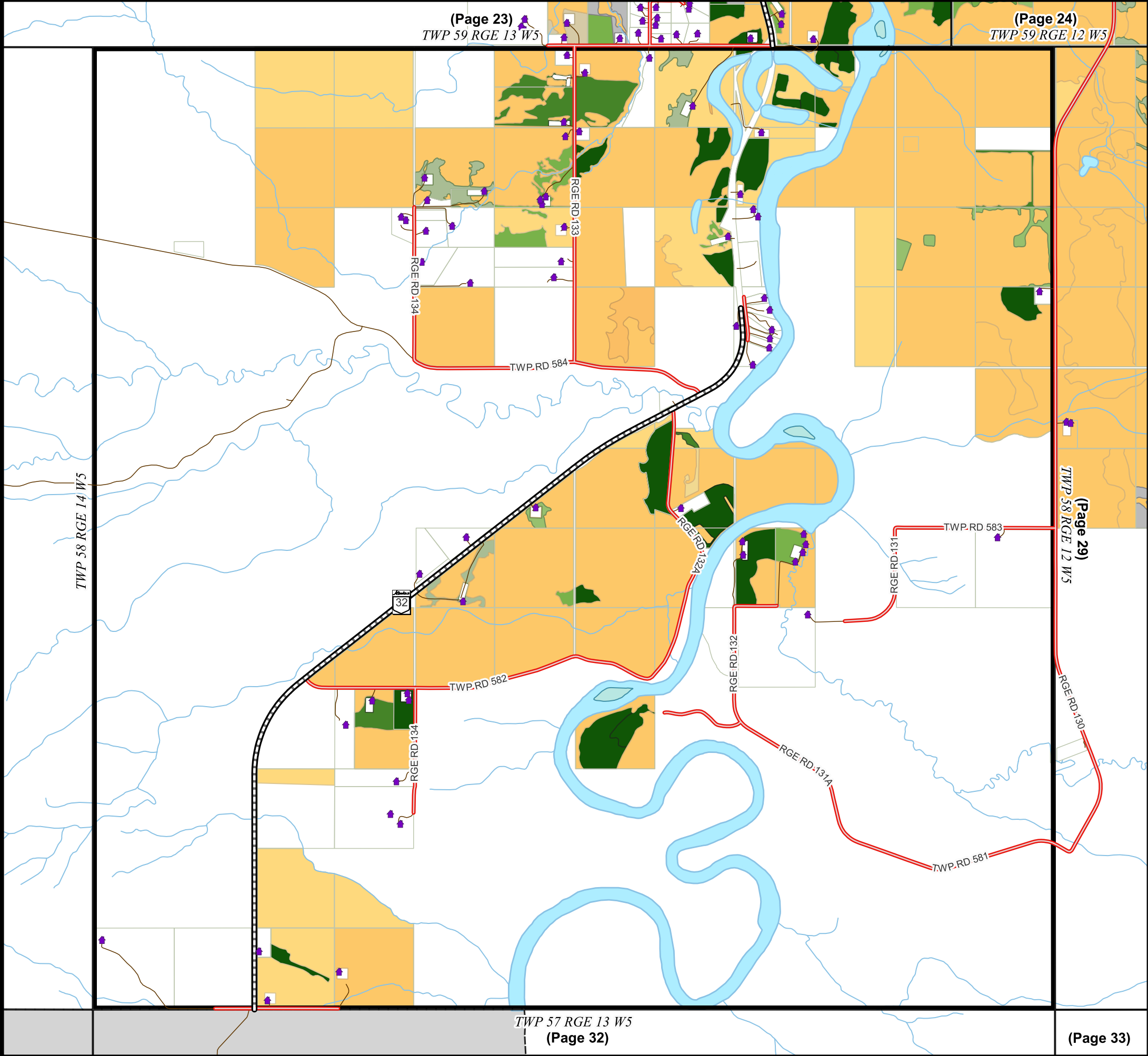



Woodlands County makes no representation or warranties regarding the information contained in this document, including, without limitation, whether said information is accurate or complete. Persons using this document do so solely at their own risk, and Woodlands County shall have no liability to such persons for any loss or damage whatsoever.

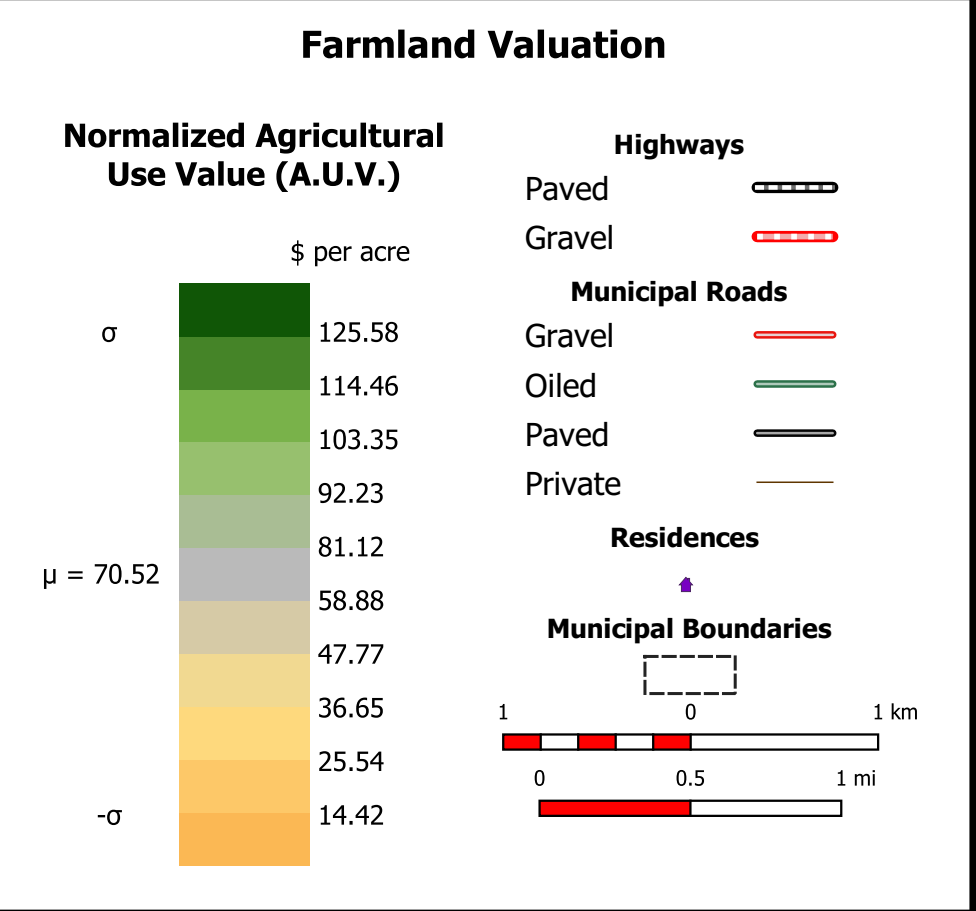
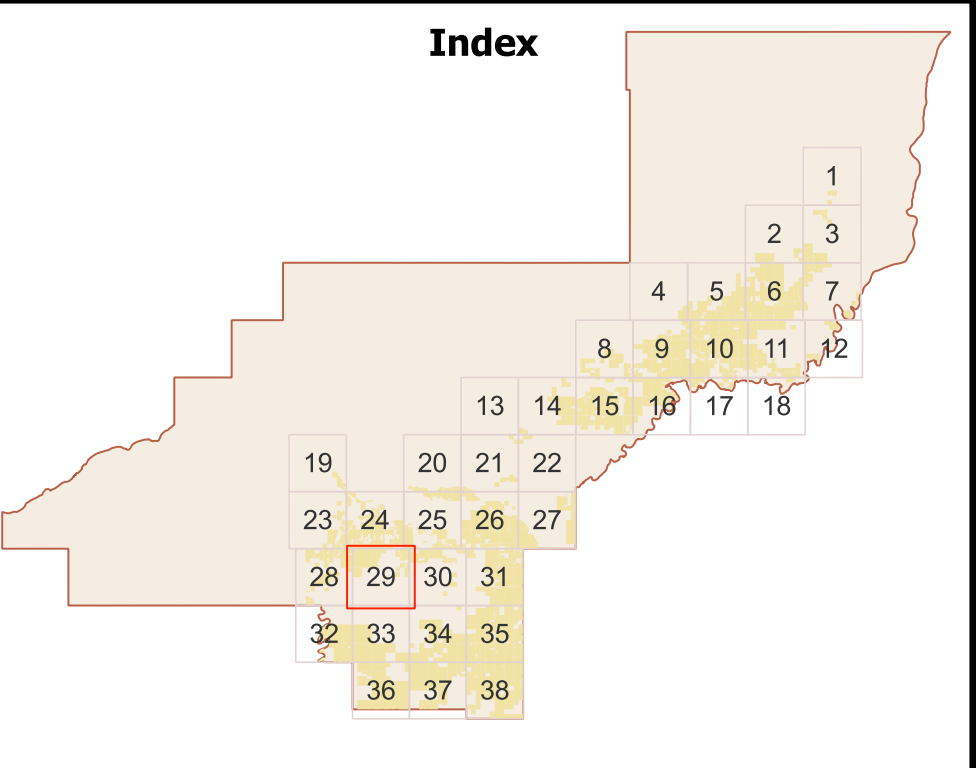
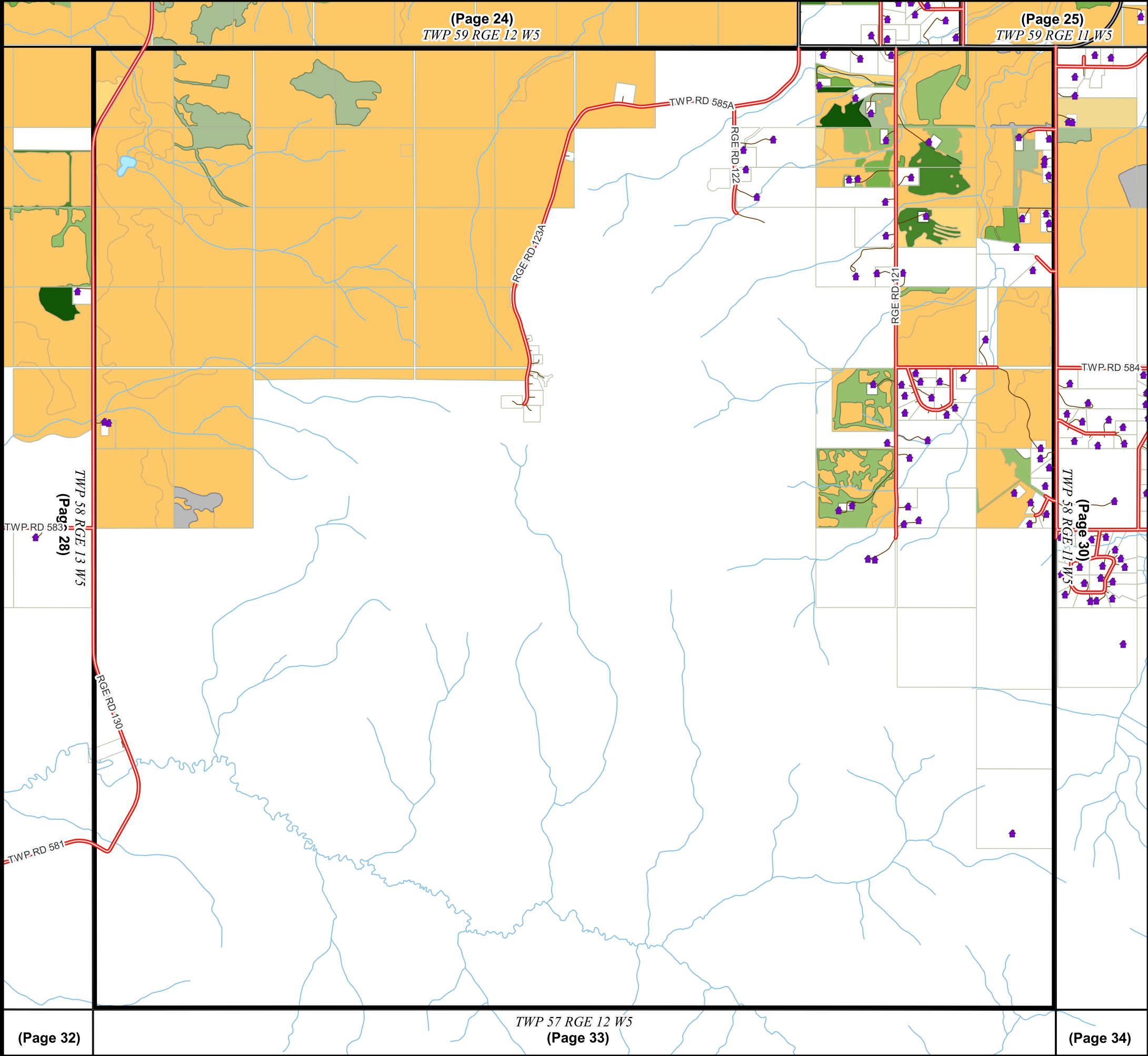
© 2023 Woodlands County. All Rights Reserved.


Farmland information compiled from municipal assessment data, December, 2022

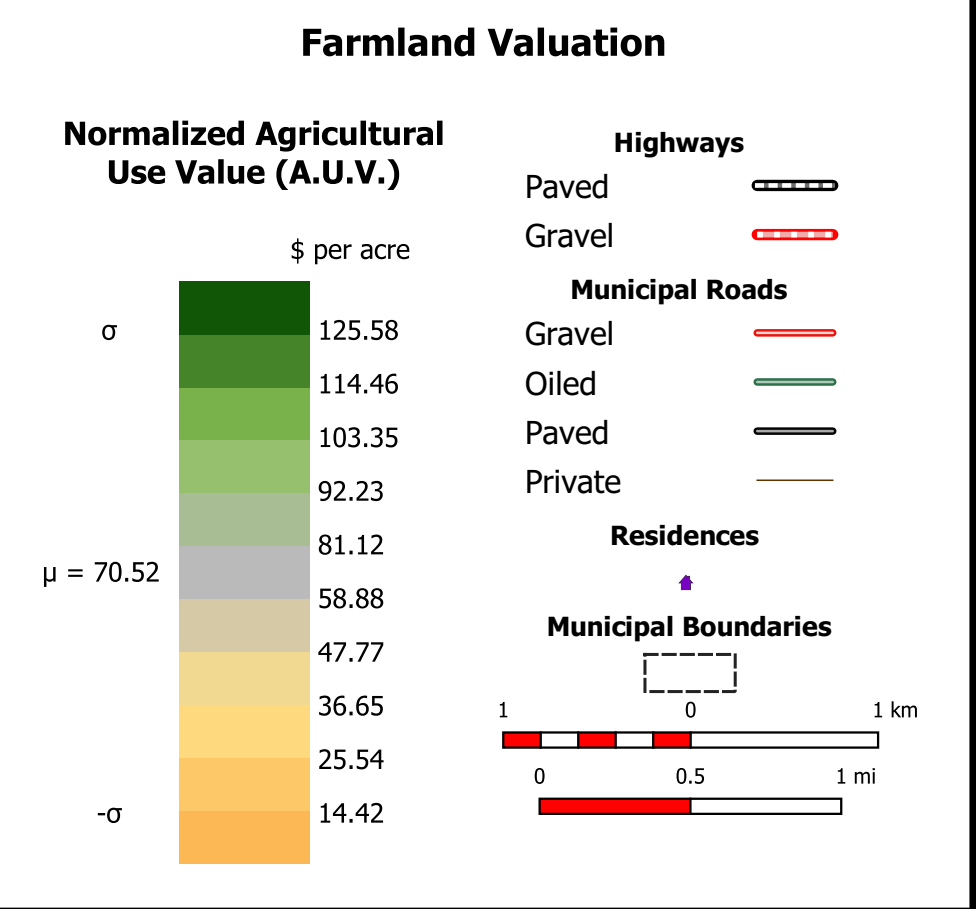
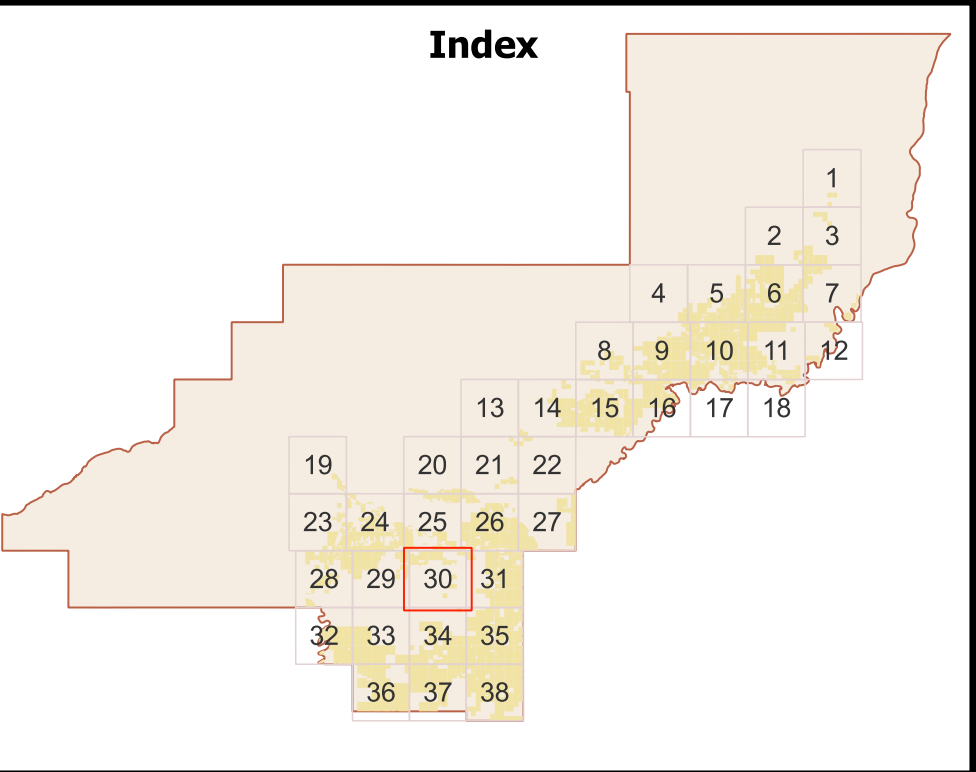
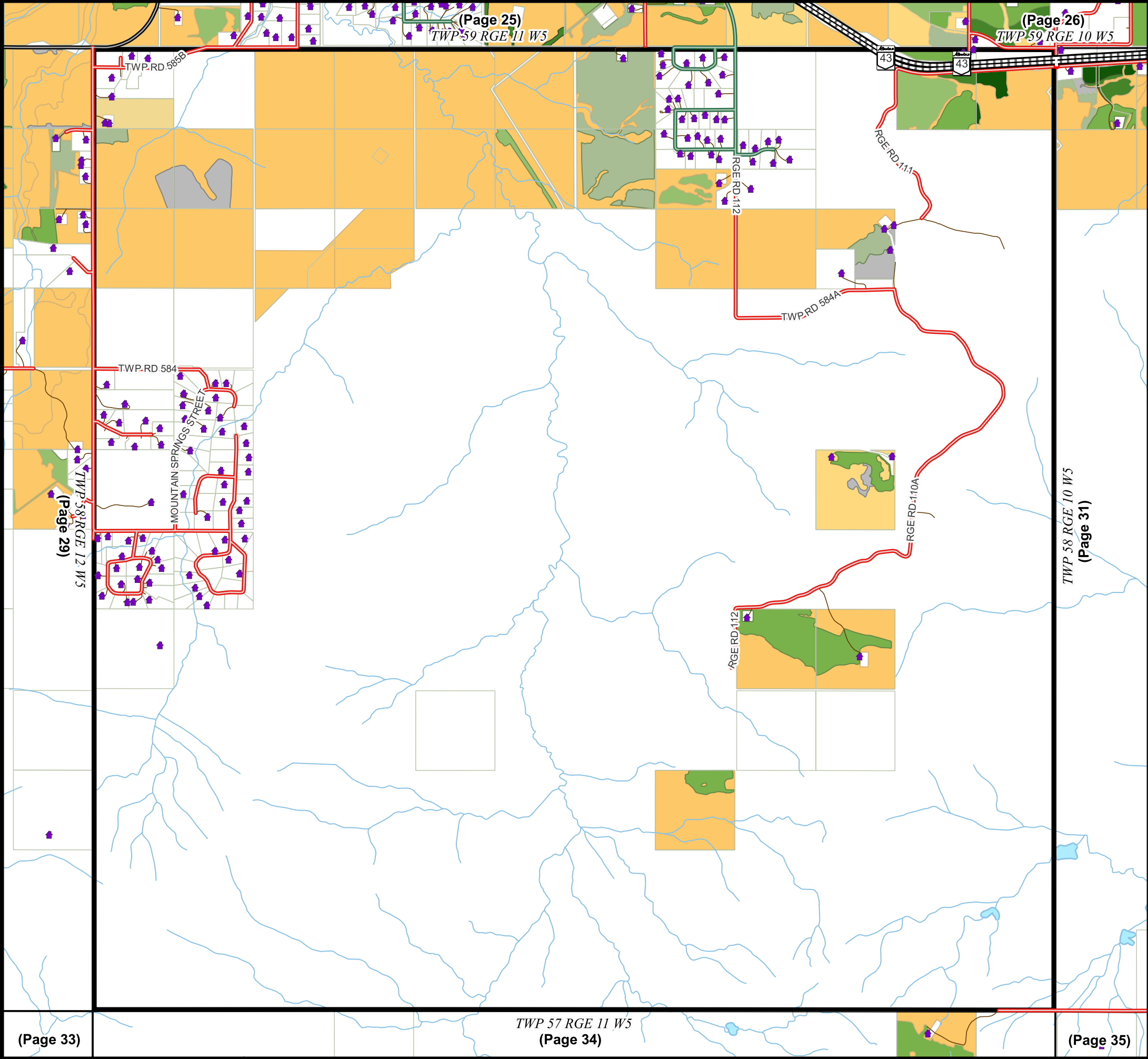





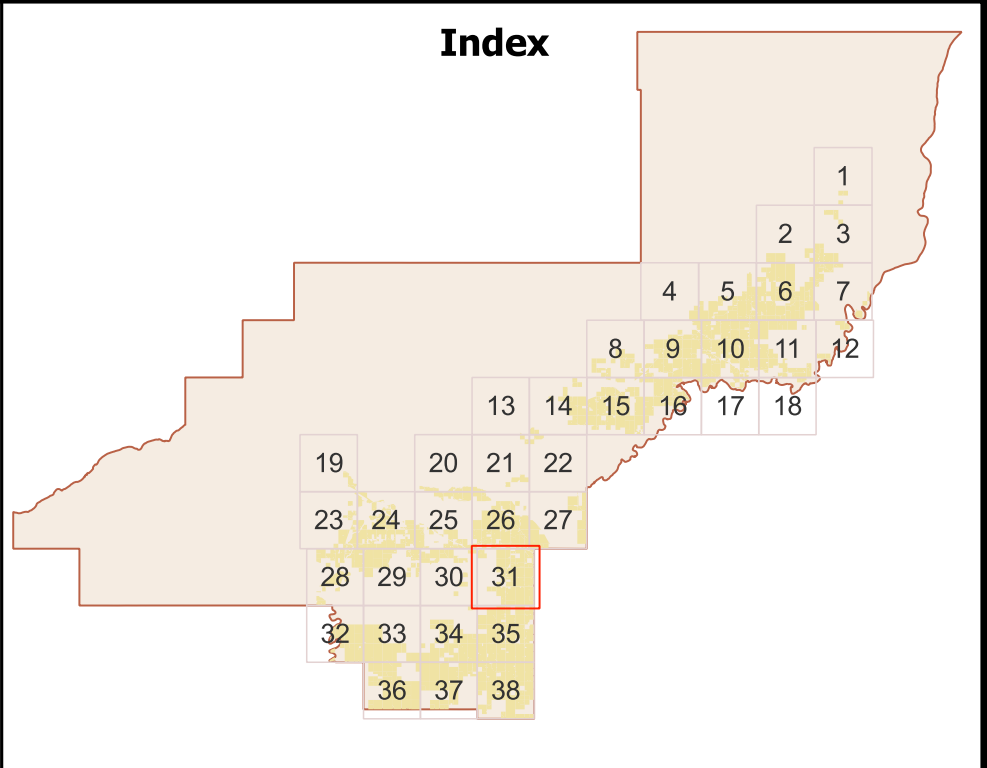
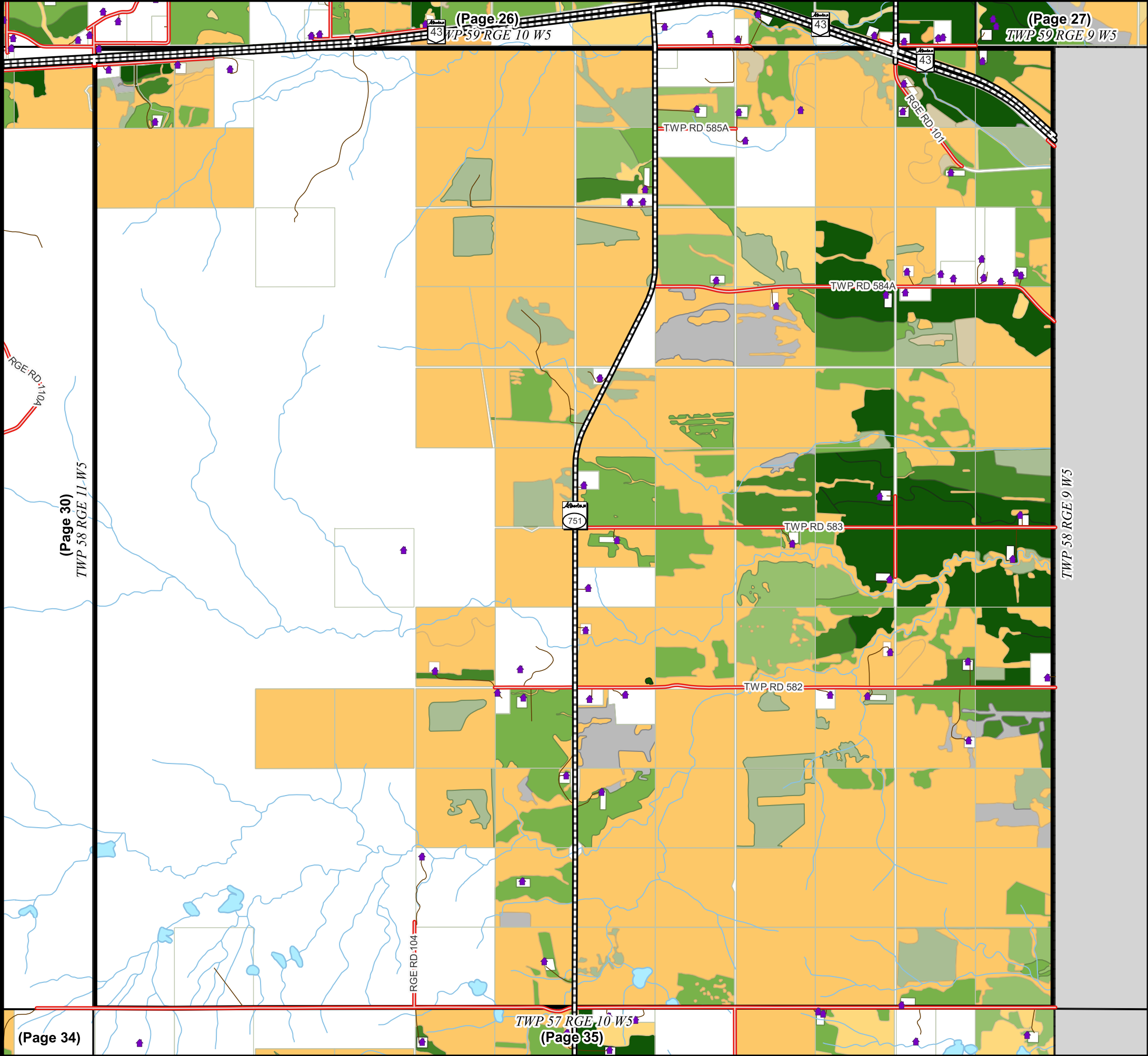
| | | |
|---|---|--|
| Page: 28 of 38 | Date: May 24, 2023 | <div>Prepared By</div> <div>CATALIS</div> <div></div> |
| Page Name: TWP 58 RGE 13 W5 | Projection: WGS 84 / Pseudo-Mercator | |
| <p>Woodlands County makes no representation or warranties regarding the information contained in this document, including, without limitation, whether said information is accurate or complete. Persons using this document do so solely at their own risk, and Woodlands County shall have no liability to such persons for any loss or damage whatsoever.</p> <p>© 2023 Woodlands County. All Rights Reserved.</p> <p>Farmland information compiled from municipal assessment data, December, 2022</p> | | |



| | | |
|---|---|--|
| Page: 29 of 38 | Date: May 24, 2023 | <div>Prepared By</div> <div>CATALIS</div> <div></div> |
| Page Name: TWP 58 RGE 12 W5 | Projection: WGS 84 / Pseudo-Mercator | |
| <div>Woodlands County makes no representation or warranties regarding the information contained in this document, including, without limitation, whether said information is accurate or complete. Persons using this document do so solely at their own risk, and Woodlands County shall have no liability to such persons for any loss or damage whatsoever.</div> <div>© 2023 Woodlands County. All Rights Reserved.</div> <div>Farmland information compiled from municipal assessment data, December, 2022</div> | | |



| | | |
|---|---|--|
| Page: 30 of 38 | Date: May 24, 2023 | <div>Prepared By</div> <div>CATALIS</div> <div></div> |
| Page Name: TWP 58 RGE 11 W5 | Projection: WGS 84 / Pseudo-Mercator | |
| <div>Woodlands County makes no representation or warranties regarding the information contained in this document, including, without limitation, whether said information is accurate or complete. Persons using this document do so solely at their own risk, and Woodlands County shall have no liability to such persons for any loss or damage whatsoever.</div> <div>© 2023 Woodlands County. All Rights Reserved.</div> <div>Farmland information compiled from municipal assessment data, December, 2022</div> | | |



Farmland Valuation

Normalized Agricultural Use Value (A.U.V.)

\$ per acre

σ

$\mu = 70.52$

$-\sigma$

- 125.58
- 114.46
- 103.35
- 92.23
- 81.12
- 58.88
- 47.77
- 36.65
- 25.54
- 14.42

Highways

Paved

Gravel

Municipal Roads

Gravel

Oiled

Paved

Private

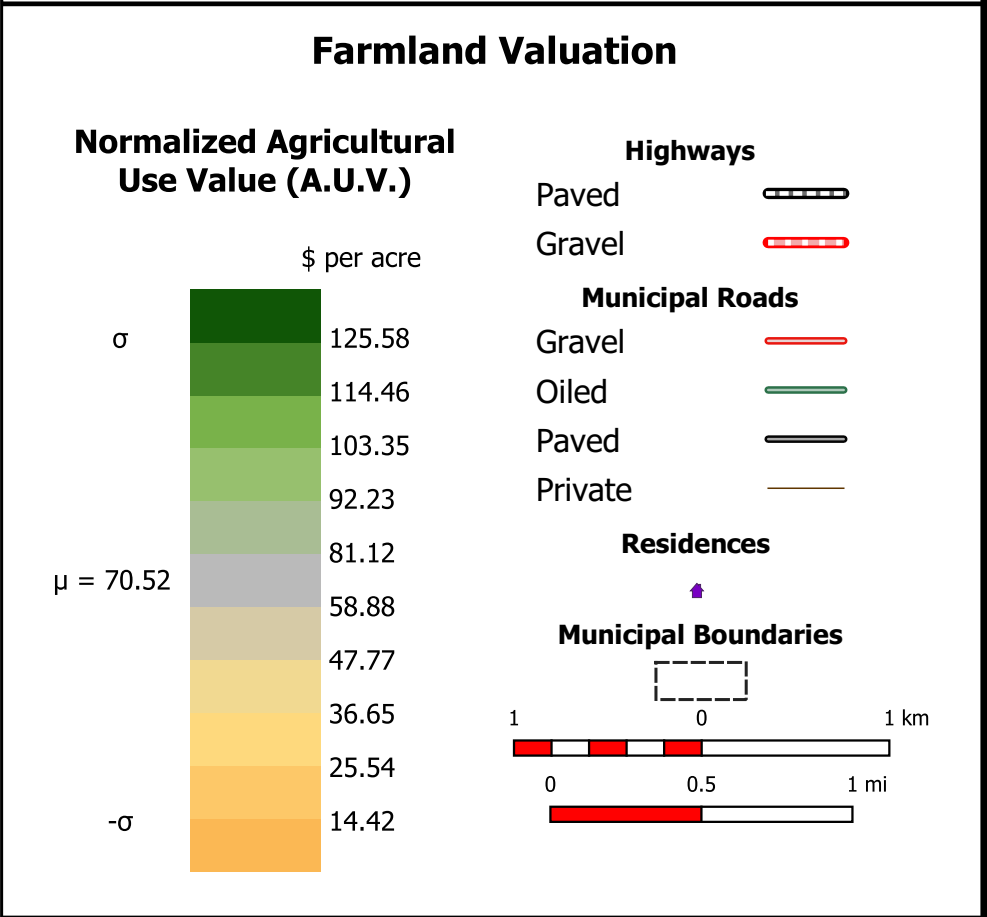
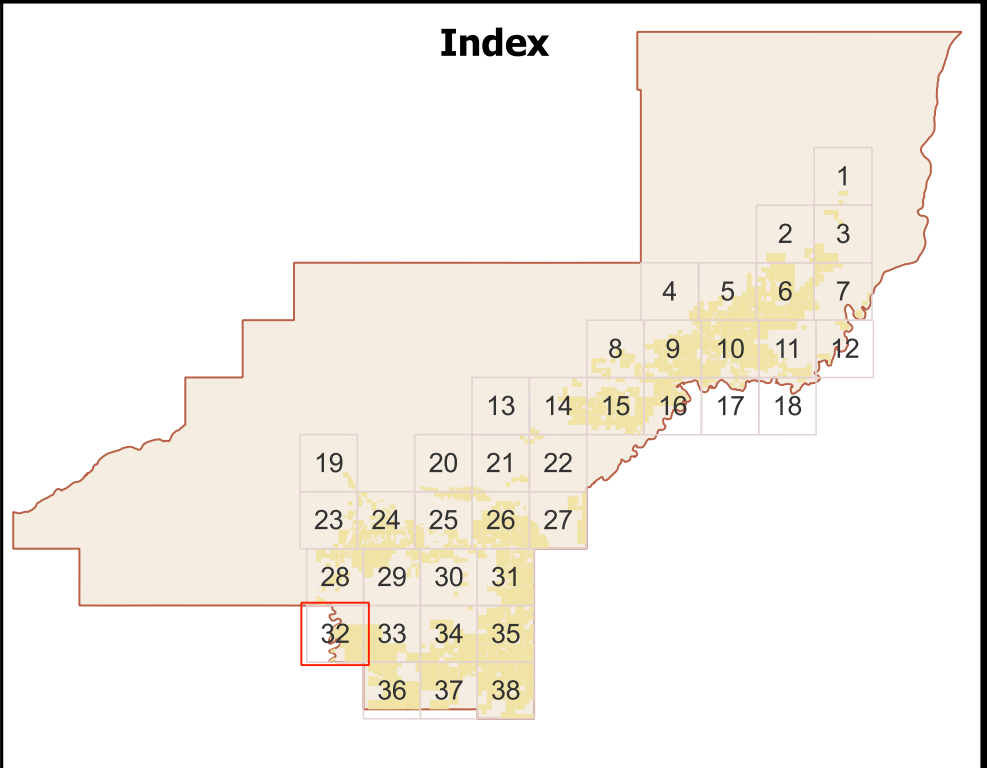
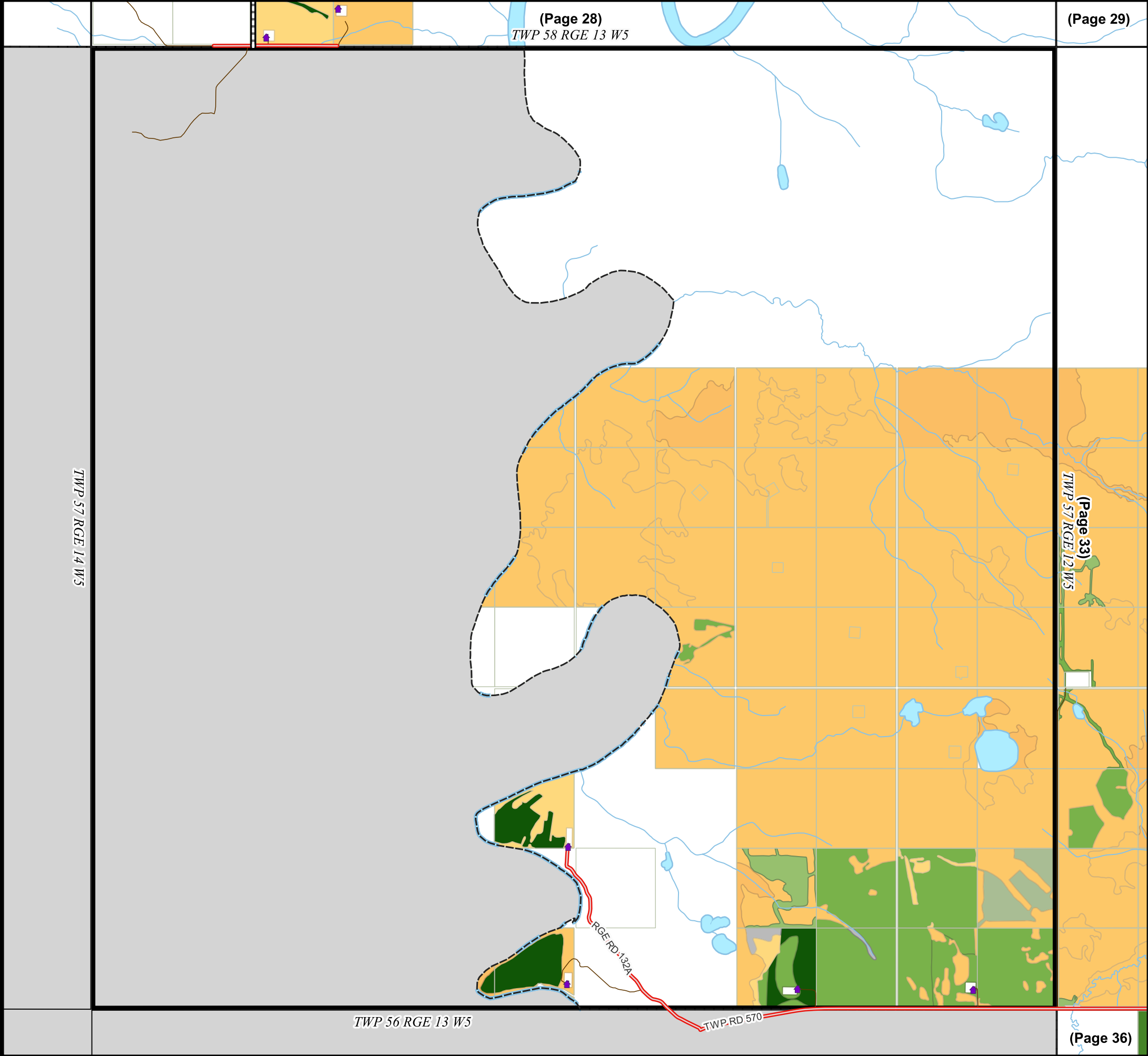
Residences

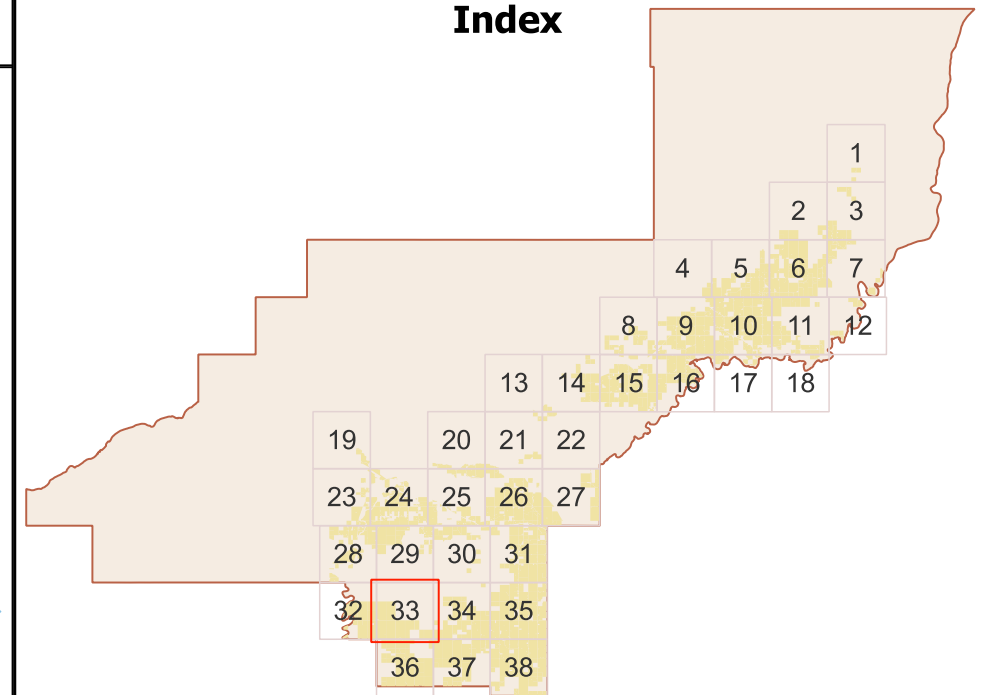
Municipal Boundaries

1 0 1 km

0 0.5 1 mi

| | | |
|---|--|---------------------|
| Page: 31 of 38 | Date: May 24, 2023 | Prepared By |
| Page Name: TWP 58 RGE 10 W5 | Projection: WGS 84 / Pseudo-Mercator | |
| <p>Woodlands County makes no representation or warranties regarding the information contained in this document, including, without limitation, whether said information is accurate or complete. Persons using this document do so solely at their own risk, and Woodlands County shall have no liability to such persons for any loss or damage whatsoever.</p> <p>© 2023 Woodlands County. All Rights Reserved.</p> <p>Farmland information compiled from municipal assessment data, December, 2022</p> | | |





Farmland Valuation

Normalized Agricultural Use Value (A.U.V.)

\$ per acre

 σ
$$\mu = 70.52$$
 $-\sigma$

| |
|--------|
| 125.58 |
| 114.46 |
| 103.35 |
| 92.23 |
| 81.12 |
| 58.88 |
| 47.77 |
| 36.65 |
| 25.54 |
| 14.42 |

Highways

Paved

Gravel

Municipal Roads

Gravel

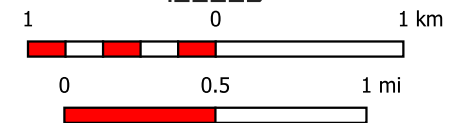
Oiled

Paved

Private

Residences

Municipal Boundaries



Page:

33 of 38

Date:

May 24, 2023

Page Name:

TWP 57 RGE 12 W5

Projection:

WGS 84 /
Pseudo-Mercator

Prepared By

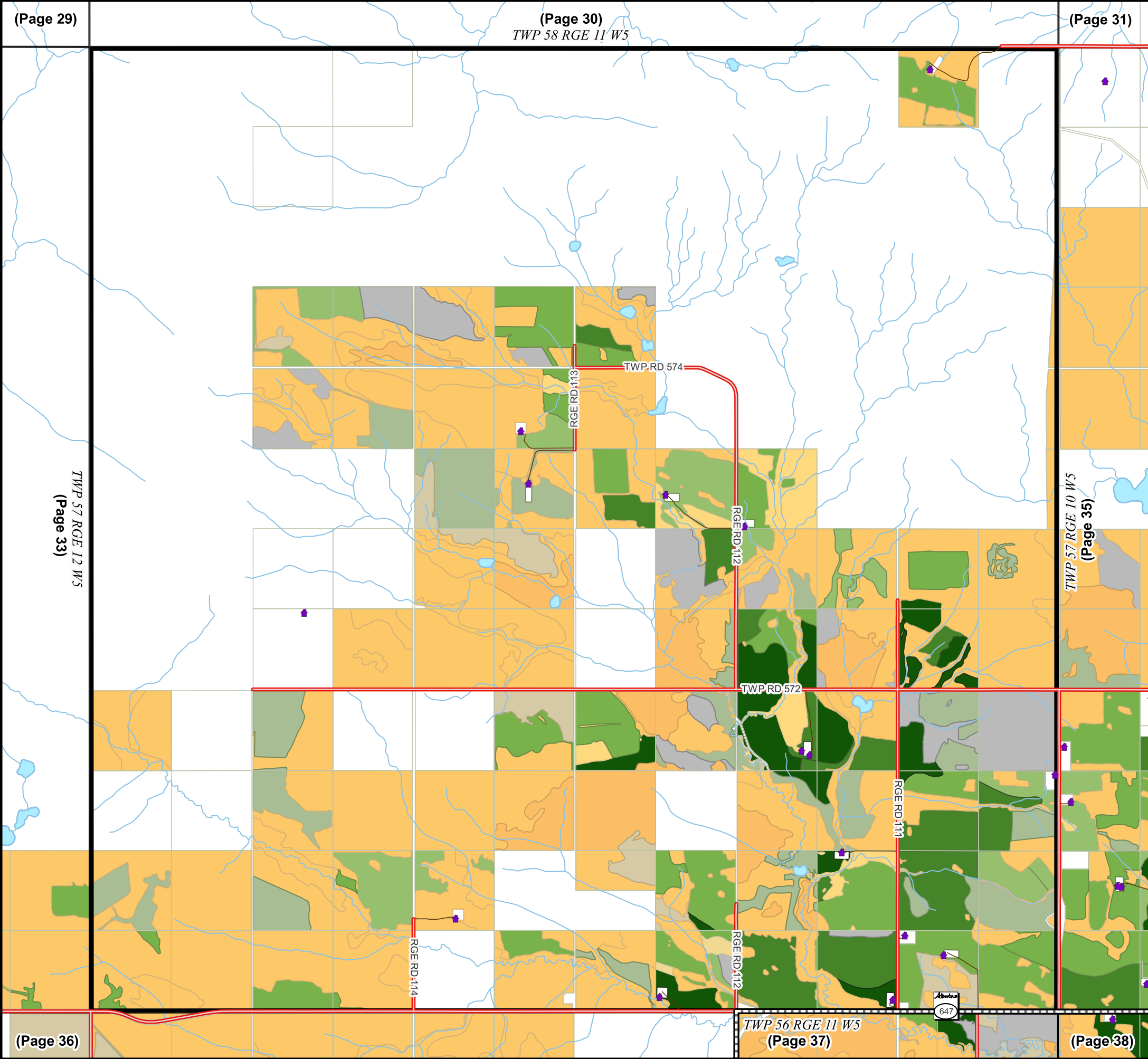
CATALIS®



Woodlands County makes no representation or warranties regarding the information contained in this document, including, without limitation, whether said information is accurate or complete. Persons using this document do so solely at their own risk, and Woodlands County shall have no liability to such persons for any loss or damage whatsoever.

© 2023 Woodlands County. All Rights Reserved.

Farmland information compiled from municipal assessment data, December, 2022



Index

Farmland Valuation

Normalized Agricultural Use Value (A.U.V.)

\$ per acre

σ

$\mu = 70.52$

$-\sigma$

| |
|--------|
| 125.58 |
| 114.46 |
| 103.35 |
| 92.23 |
| 81.12 |
| 58.88 |
| 47.77 |
| 36.65 |
| 25.54 |
| 14.42 |

Highways

Paved

Gravel

Municipal Roads

Gravel

Oiled

Paved

Private

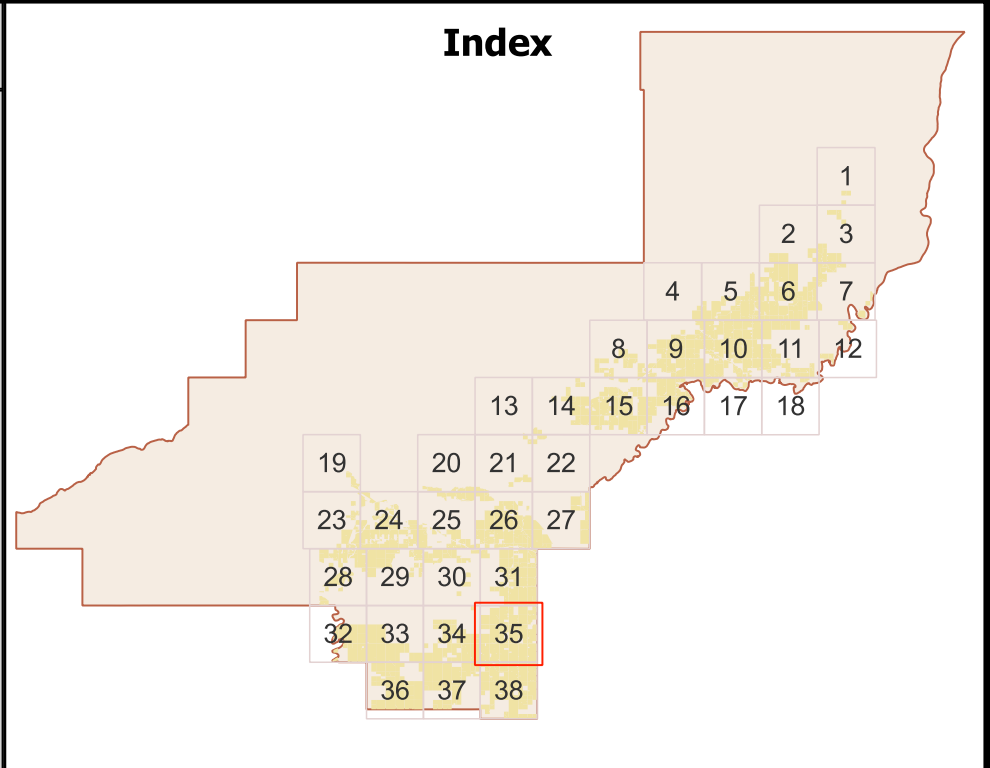
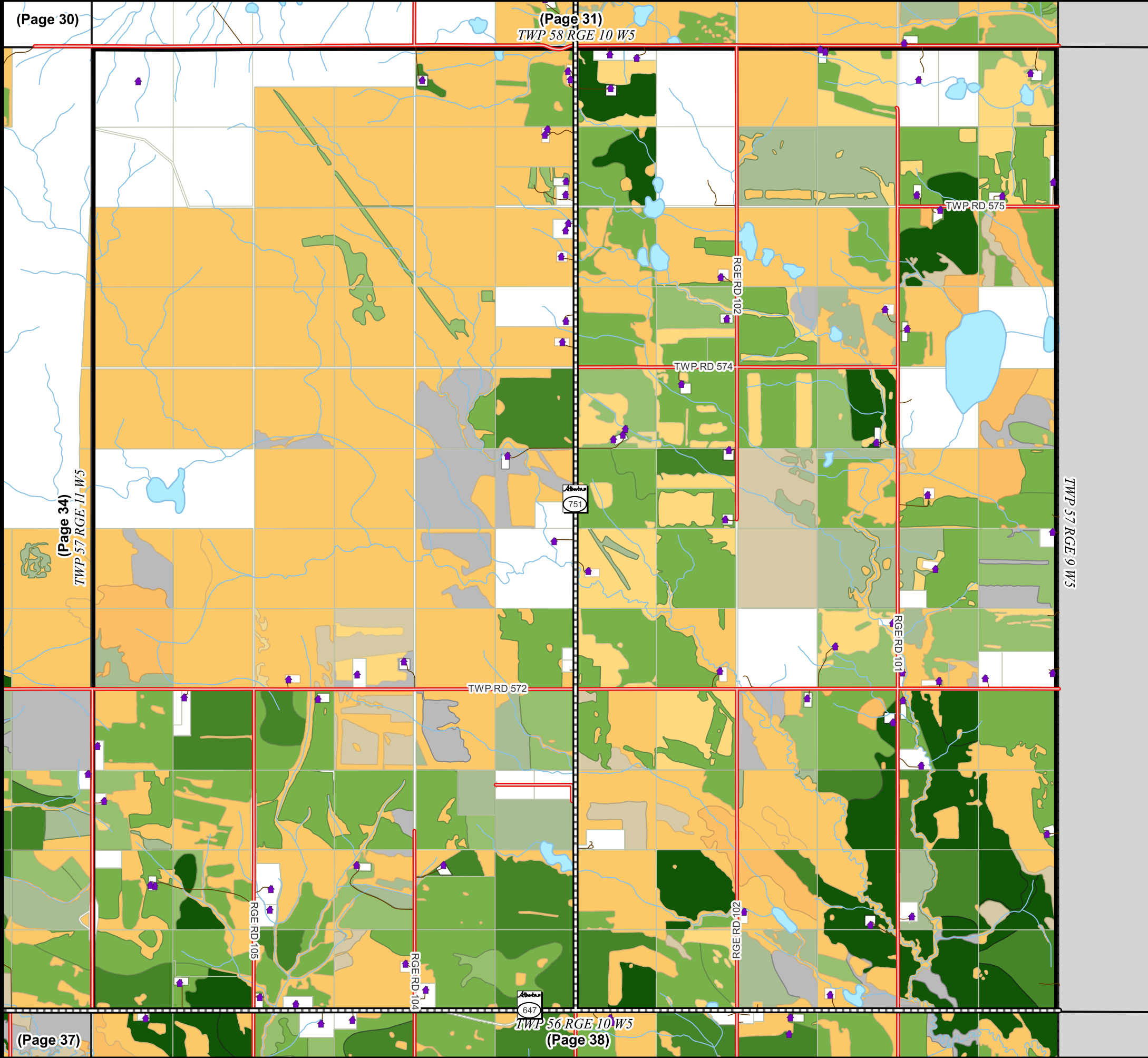
Residences

Municipal Boundaries

1 0 1 km

0 0.5 1 mi

| | | |
|---|---|-----------------------------------|
| Page: 34 of 38 | Date: May 24, 2023 | Prepared By CATALIS |
| Page Name: TWP 57 RGE 11 W5 | Projection: WGS 84 / Pseudo-Mercator | |
| <small>Woodlands County makes no representation or warranties regarding the information contained in this document, including, without limitation, whether said information is accurate or complete. Persons using this document do so solely at their own risk, and Woodlands County shall have no liability to such persons for any loss or damage whatsoever. © 2023 Woodlands County. All Rights Reserved. Farmland information compiled from municipal assessment data, December, 2022</small> | | |



Farmland Valuation

Normalized Agricultural Use Value (A.U.V.)

\$ per acre

| | |
|---------------|--------|
| σ | 125.58 |
| | 114.46 |
| | 103.35 |
| | 92.23 |
| | 81.12 |
| $\mu = 70.52$ | 58.88 |
| | 47.77 |
| | 36.65 |
| | 25.54 |
| $-\sigma$ | 14.42 |

Highways

- Paved
- Gravel

Municipal Roads

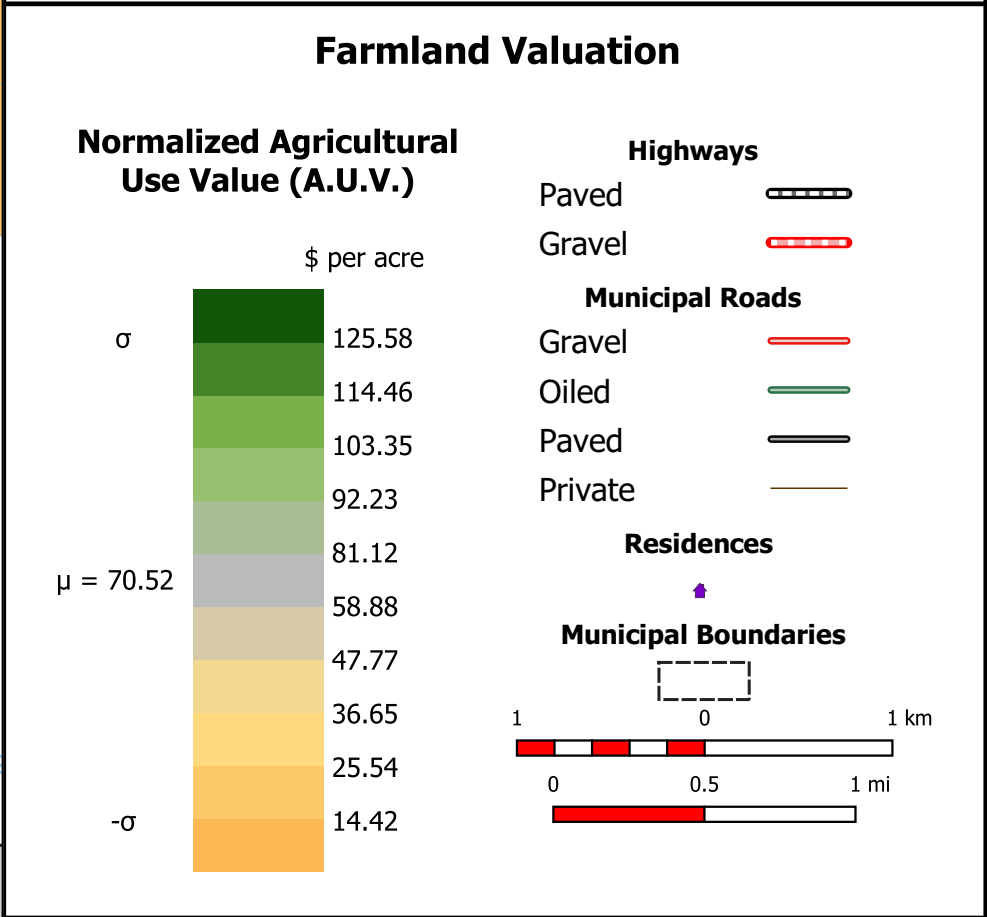
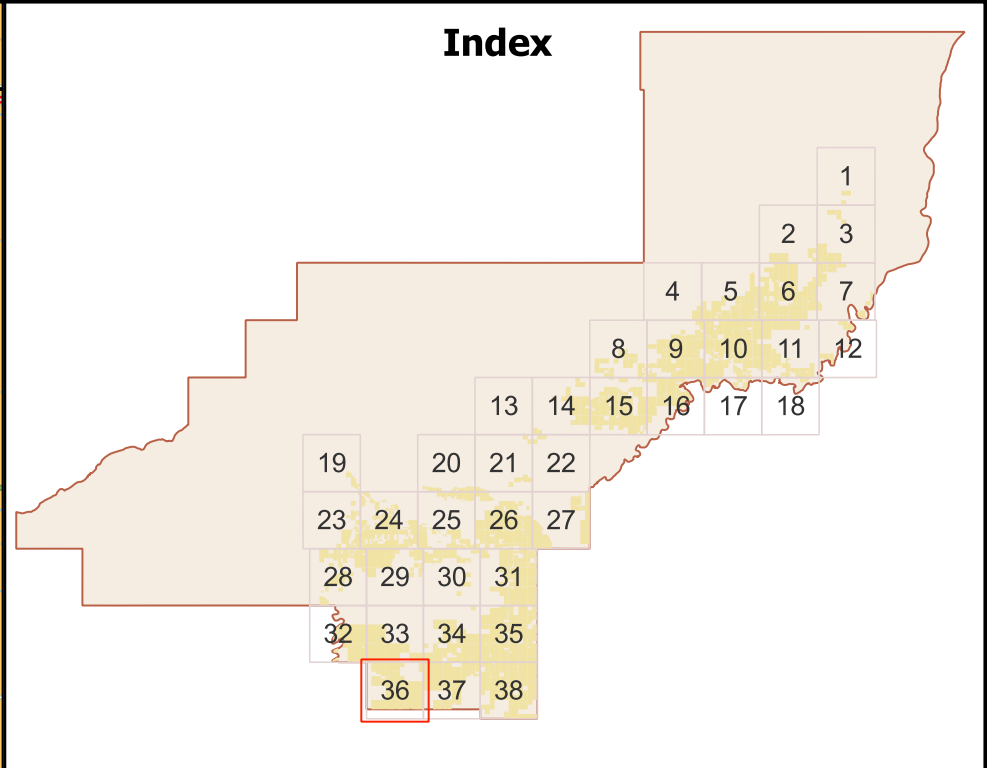
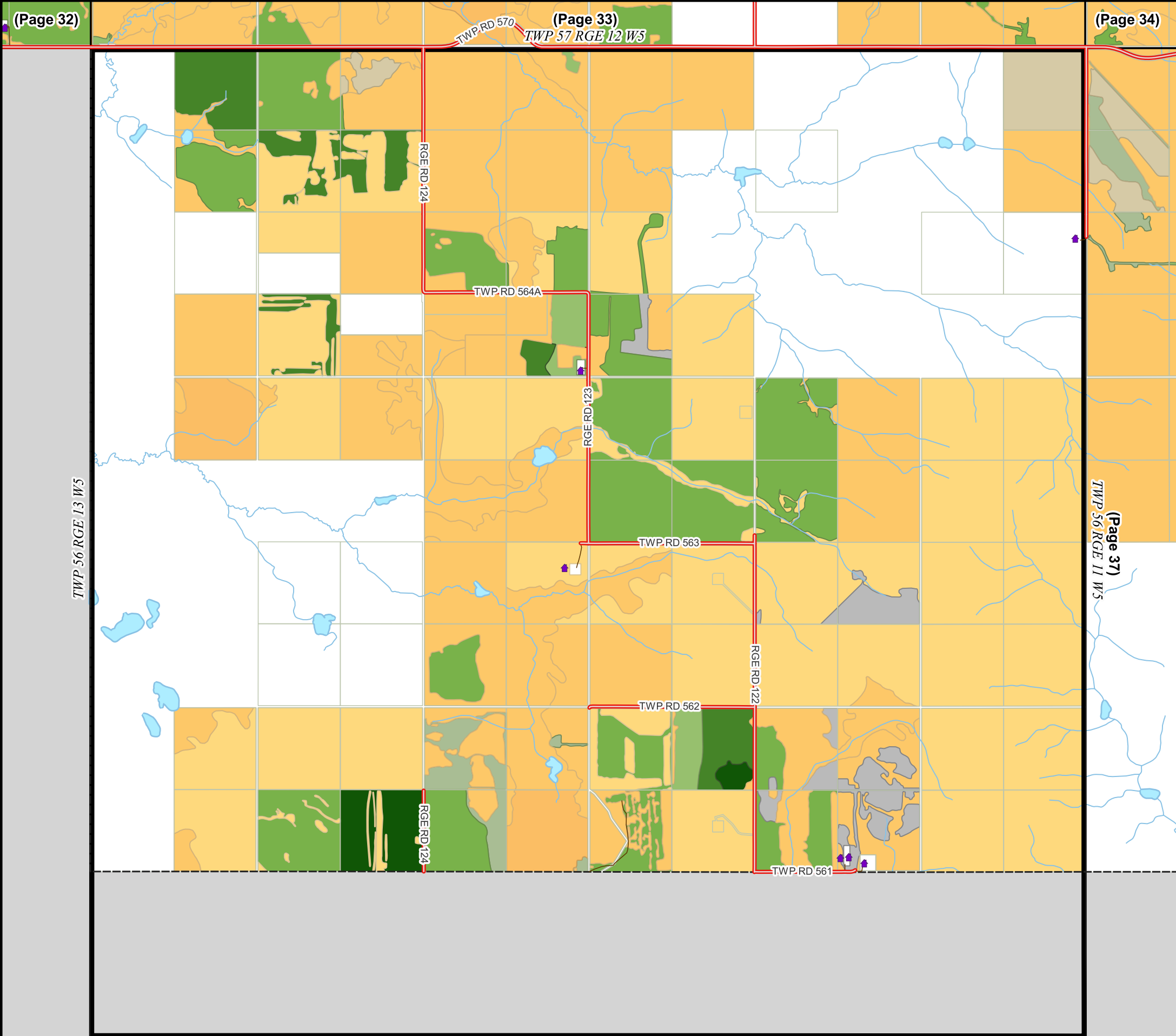
- Gravel
- Oiled
- Paved
- Private

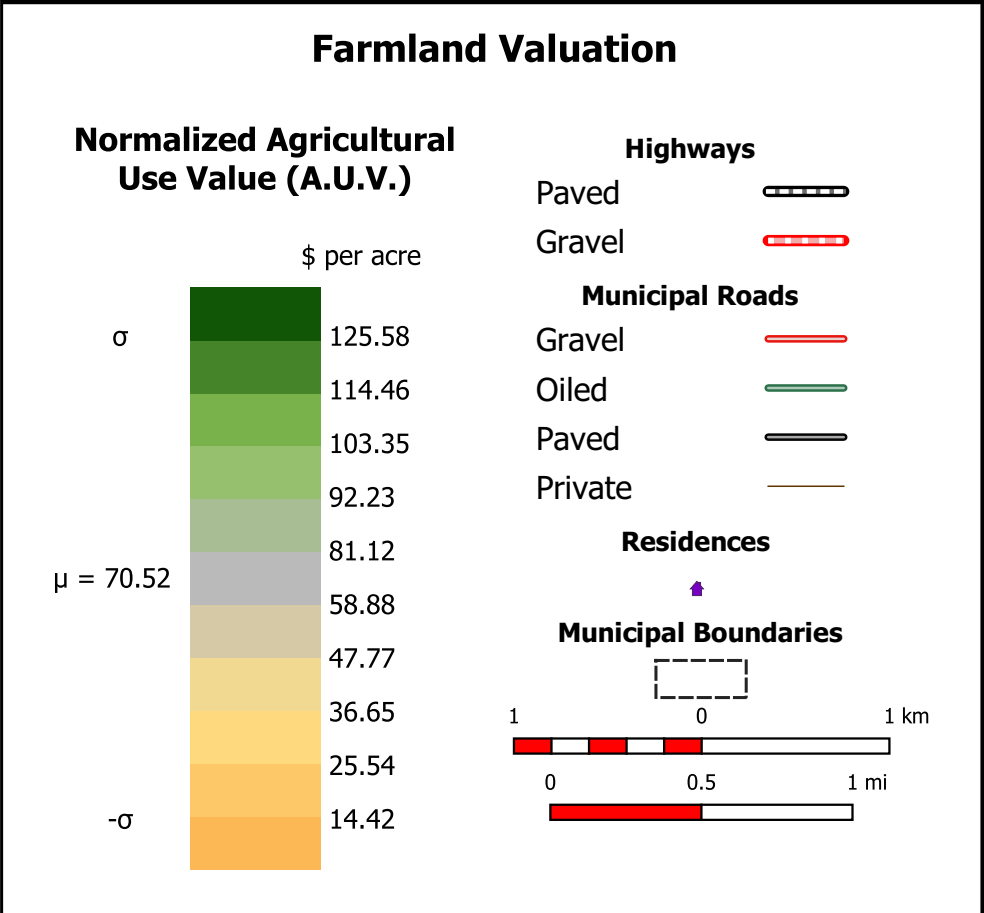
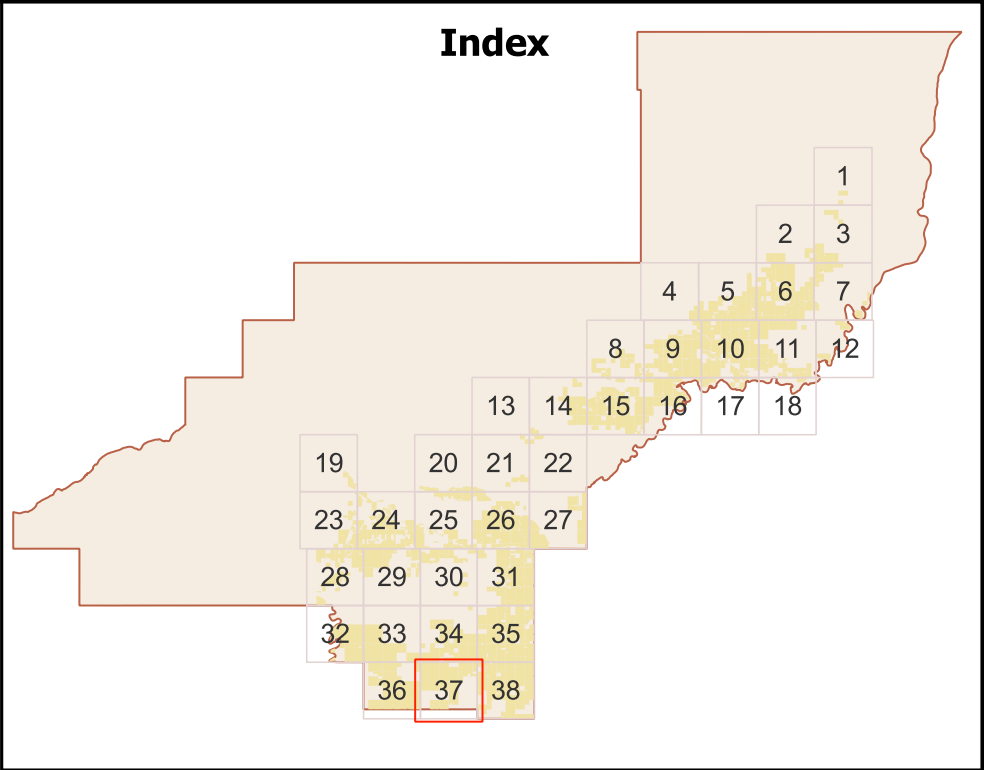
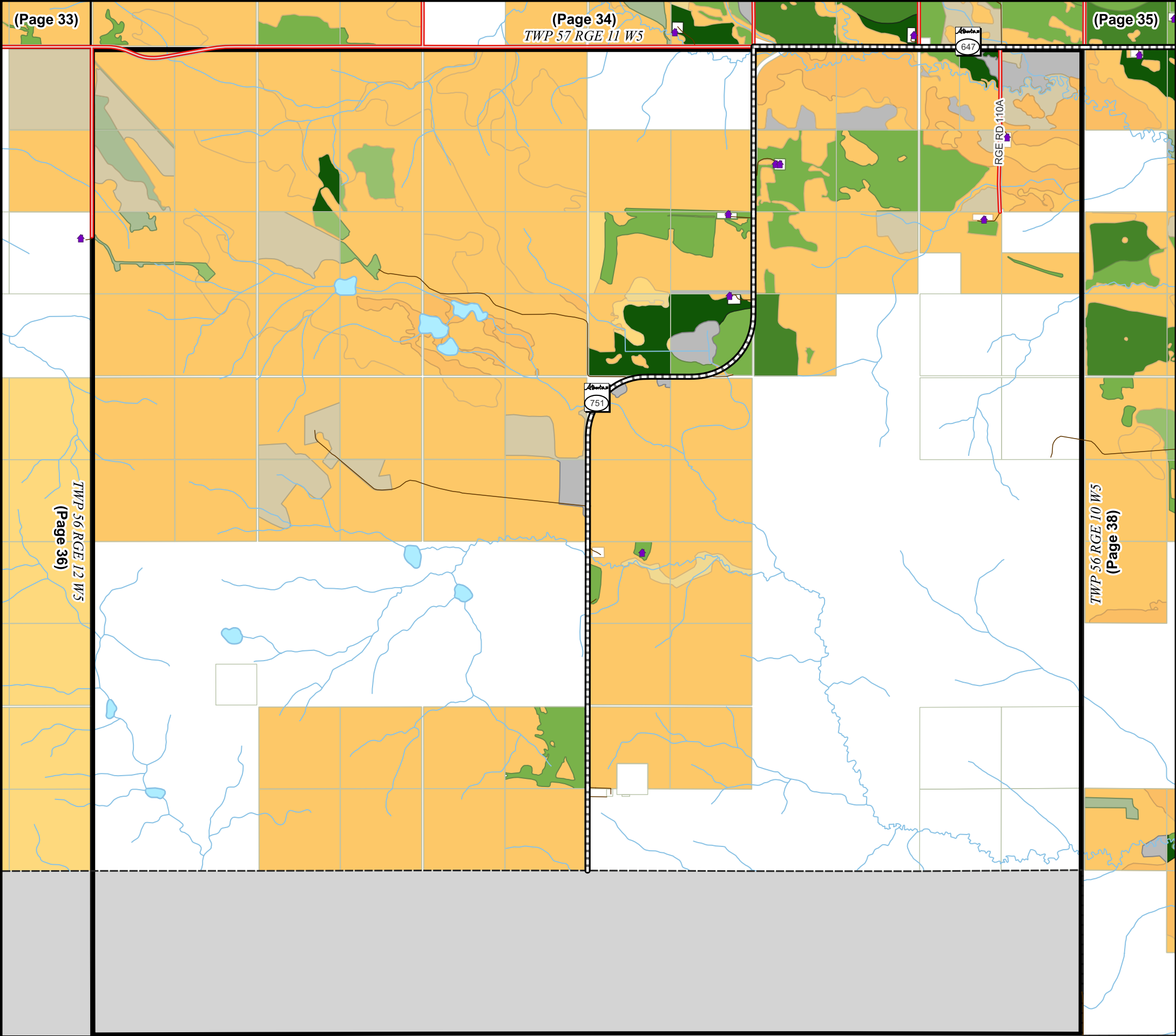
Residences

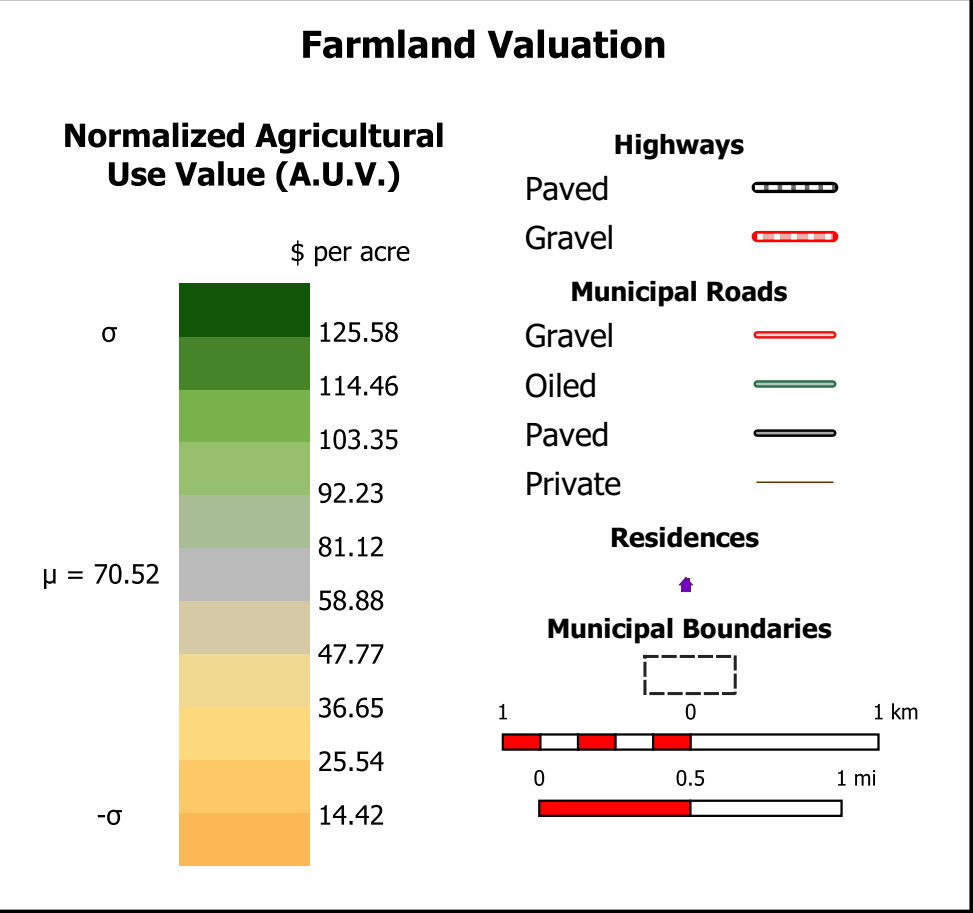
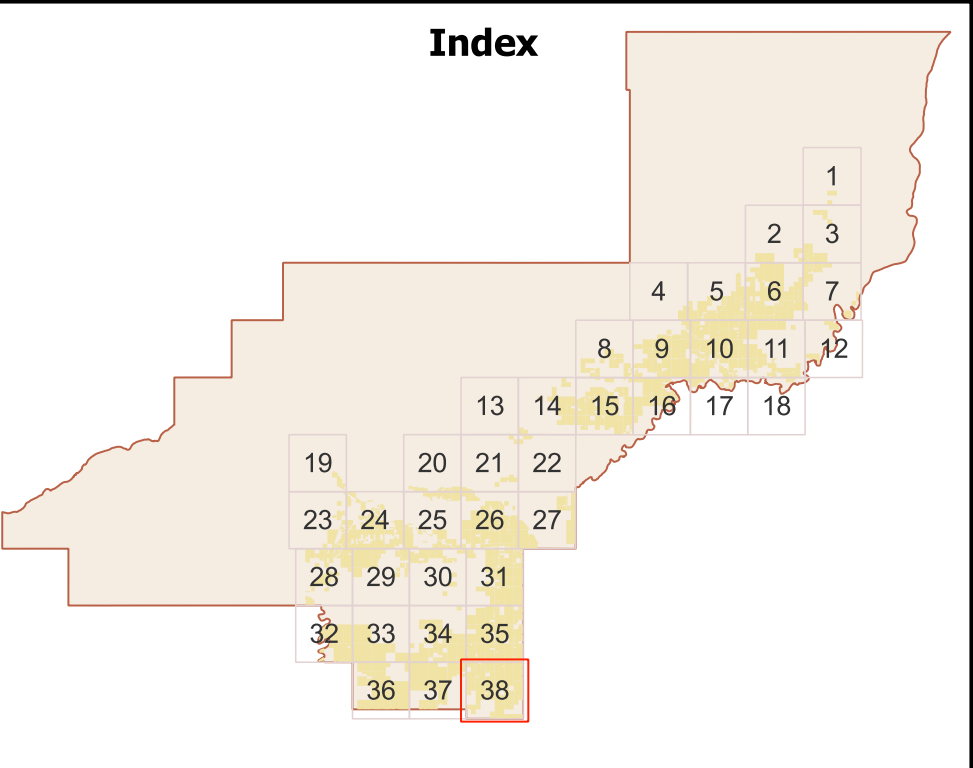
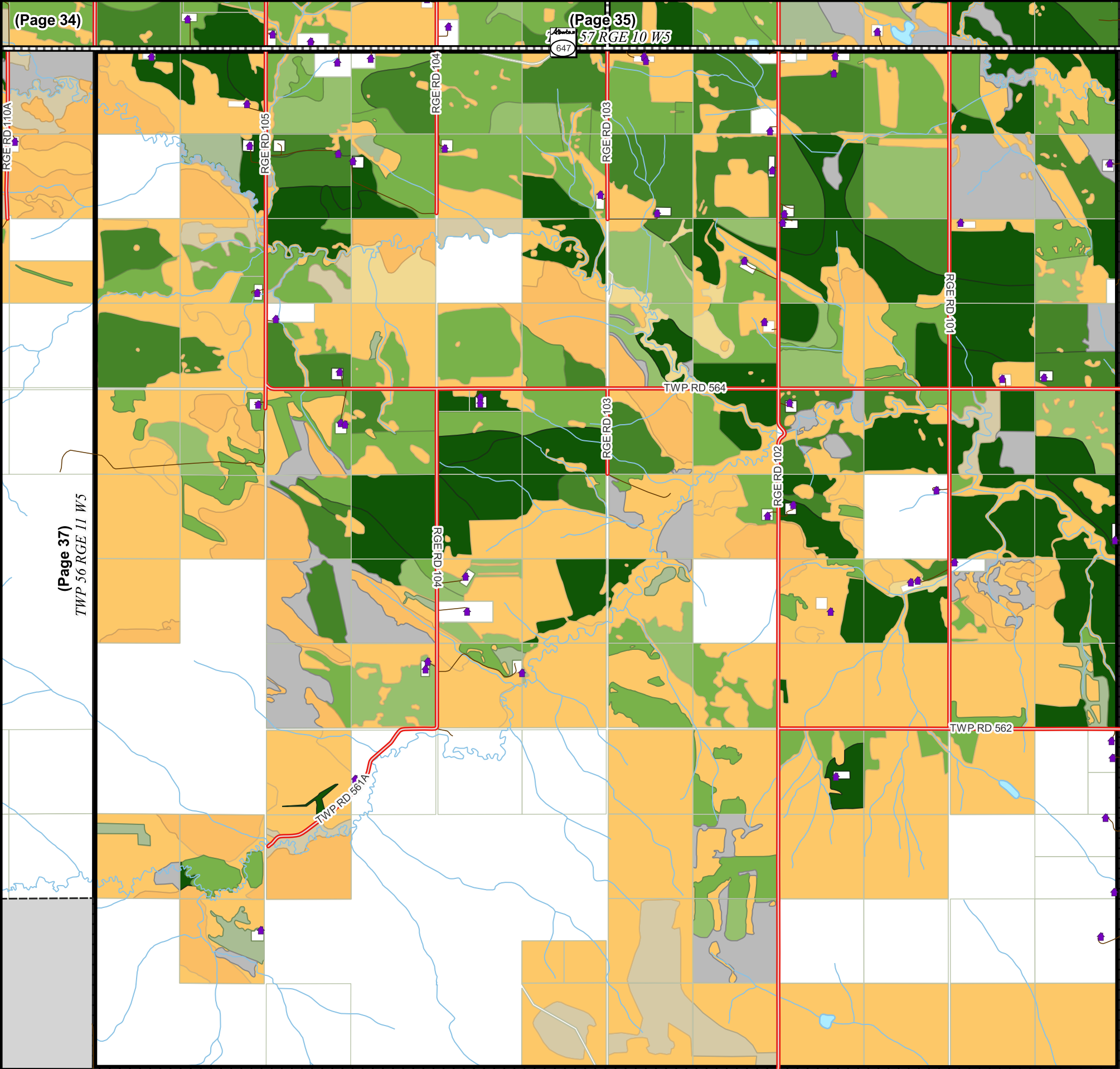
Municipal Boundaries


1 0 1 km
0 0.5 1 mi

| | | |
|---|---|---------------------------------------|
| Page: 35 of 38 | Date: May 24, 2023 | <i>Prepared By</i> CATALIS |
| Page Name: TWP 57 RGE 10 W5 | Projection: WGS 84 / Pseudo-Mercator | |
| <small>Woodlands County makes no representation or warranties regarding the information contained in this document, including, without limitation, whether said information is accurate or complete. Persons using this document do so solely at their own risk, and Woodlands County shall have no liability to such persons for any loss or damage whatsoever. © 2023 Woodlands County. All Rights Reserved. Farmland information compiled from municipal assessment data, December, 2022</small> | | |







| | | |
|---|---|---|
| Page: 38 of 38 | Date: May 24, 2023 | <div>Prepared By</div> <div>CATALIS</div>  |
| Page Name: TWP 56 RGE 10 W5 | Projection: WGS 84 / Pseudo-Mercator | |
| <p>Woodlands County makes no representation or warranties regarding the information contained in this document, including, without limitation, whether said information is accurate or complete. Persons using this document do so solely at their own risk, and Woodlands County shall have no liability to such persons for any loss or damage whatsoever.</p> <p>© 2023 Woodlands County. All Rights Reserved.</p> <p>Farmland information compiled from municipal assessment data, December, 2022</p> | | |