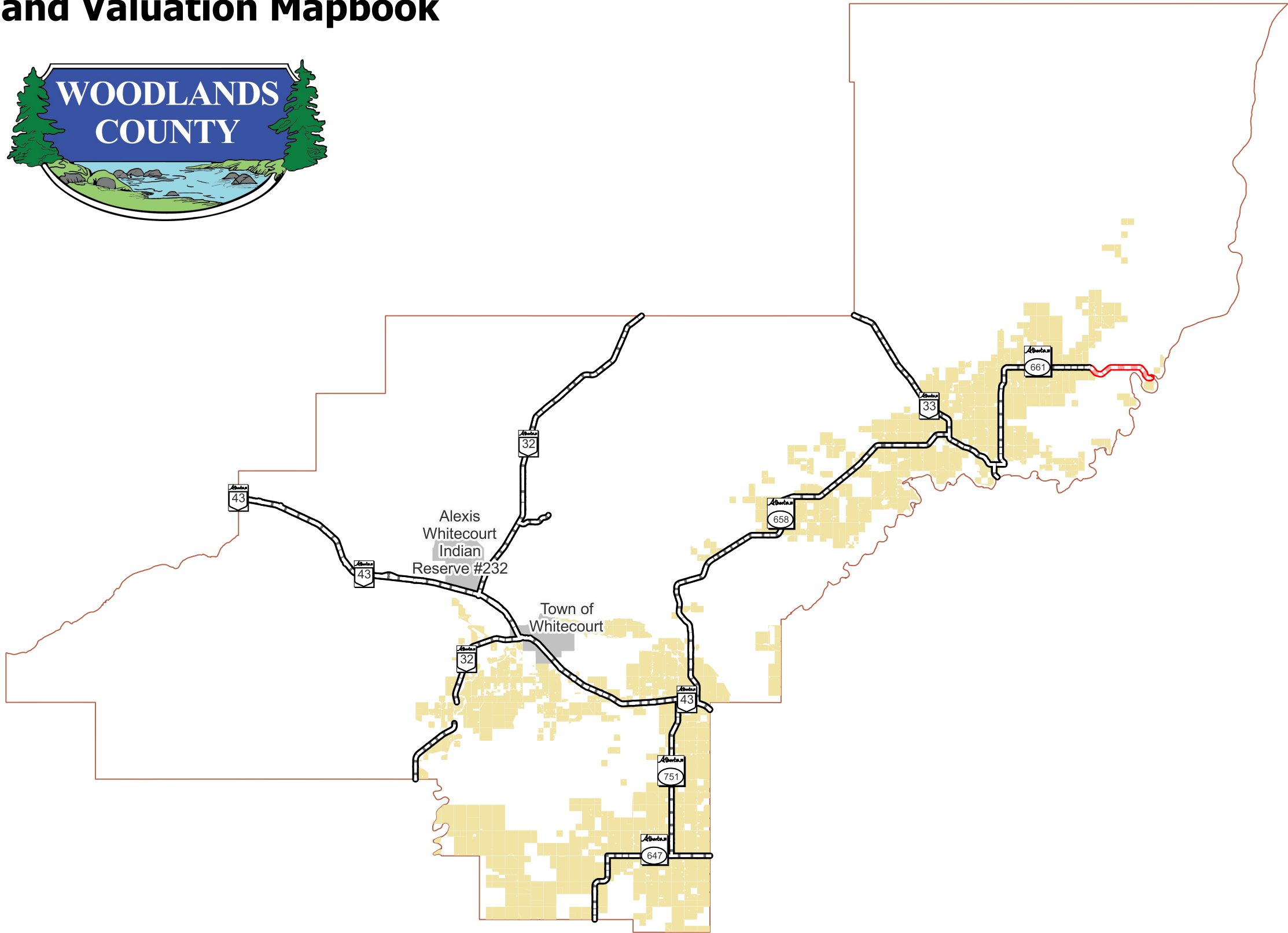


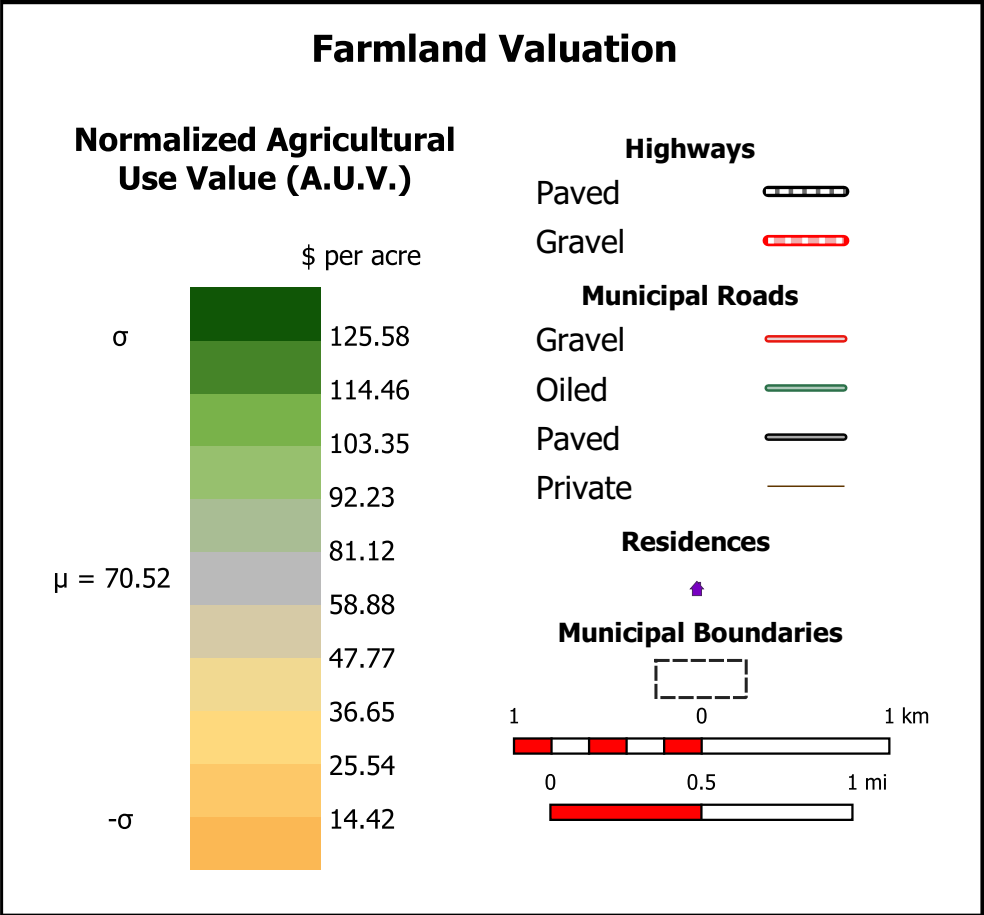
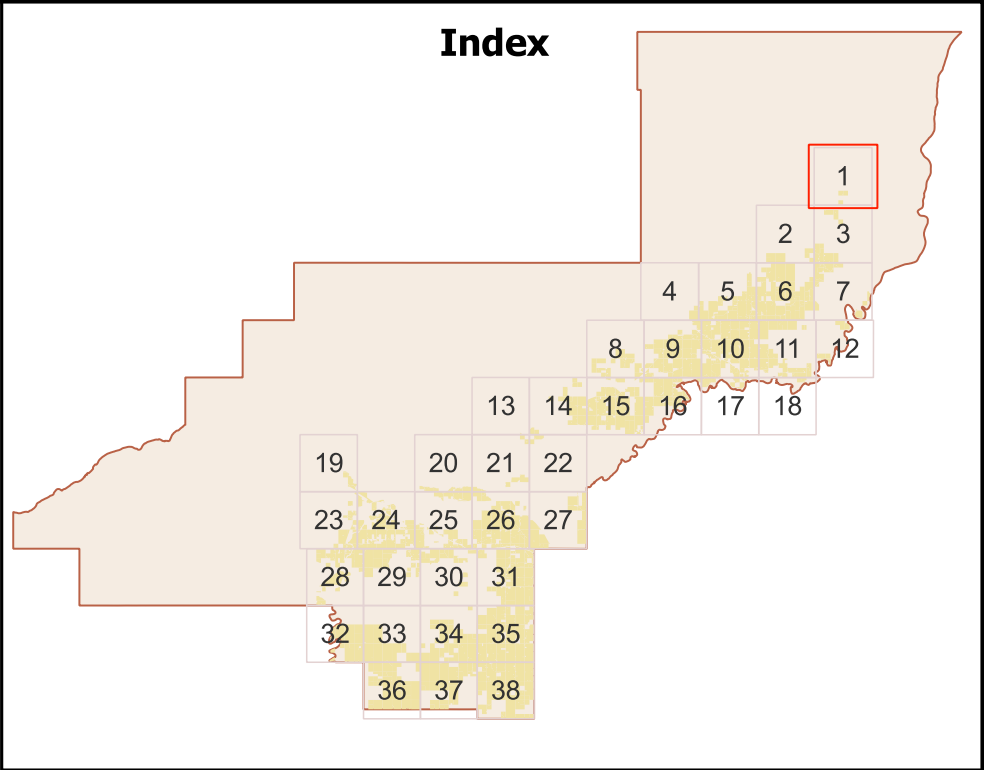
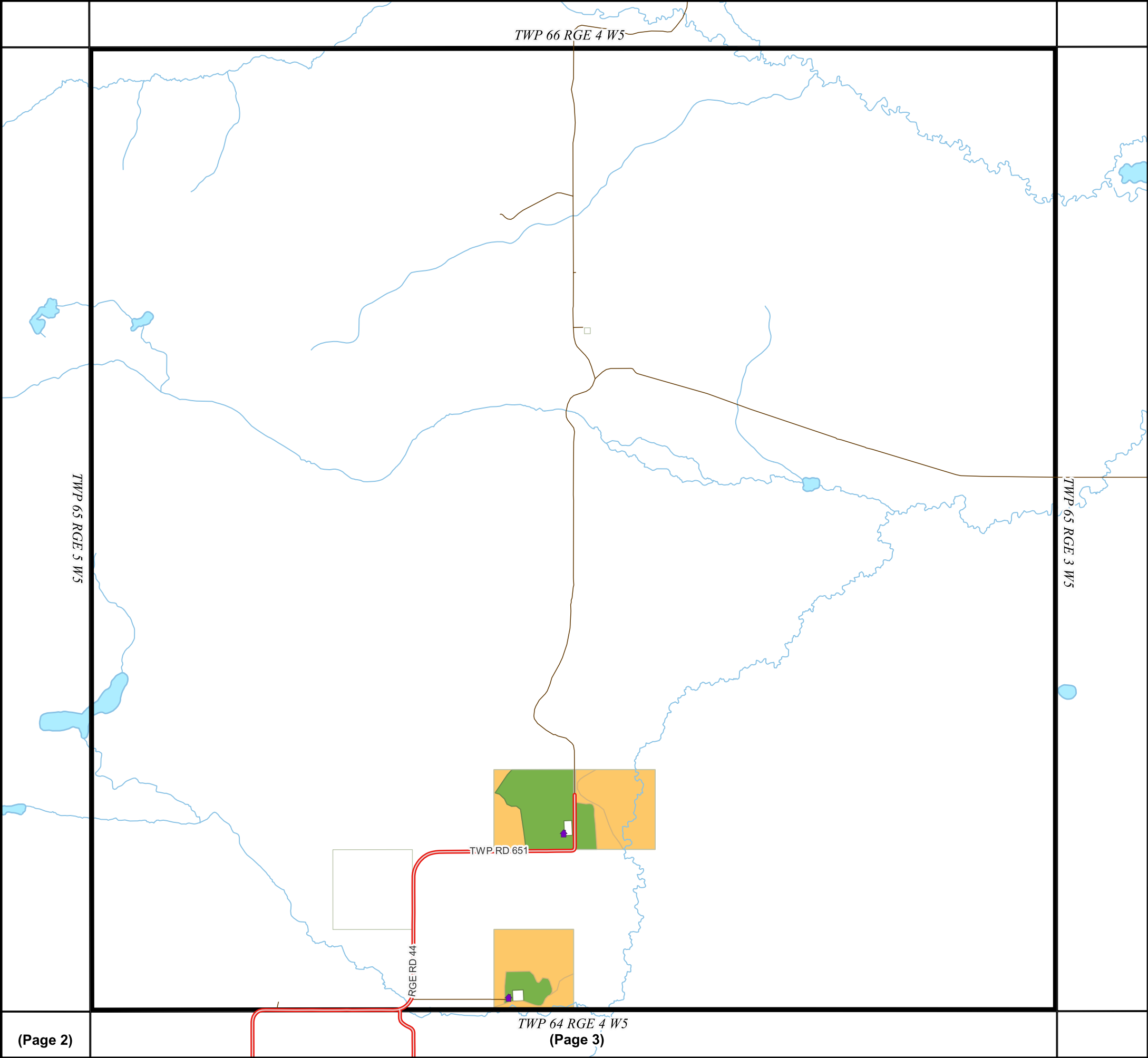
Woodlands County Farmland Valuation Mapbook




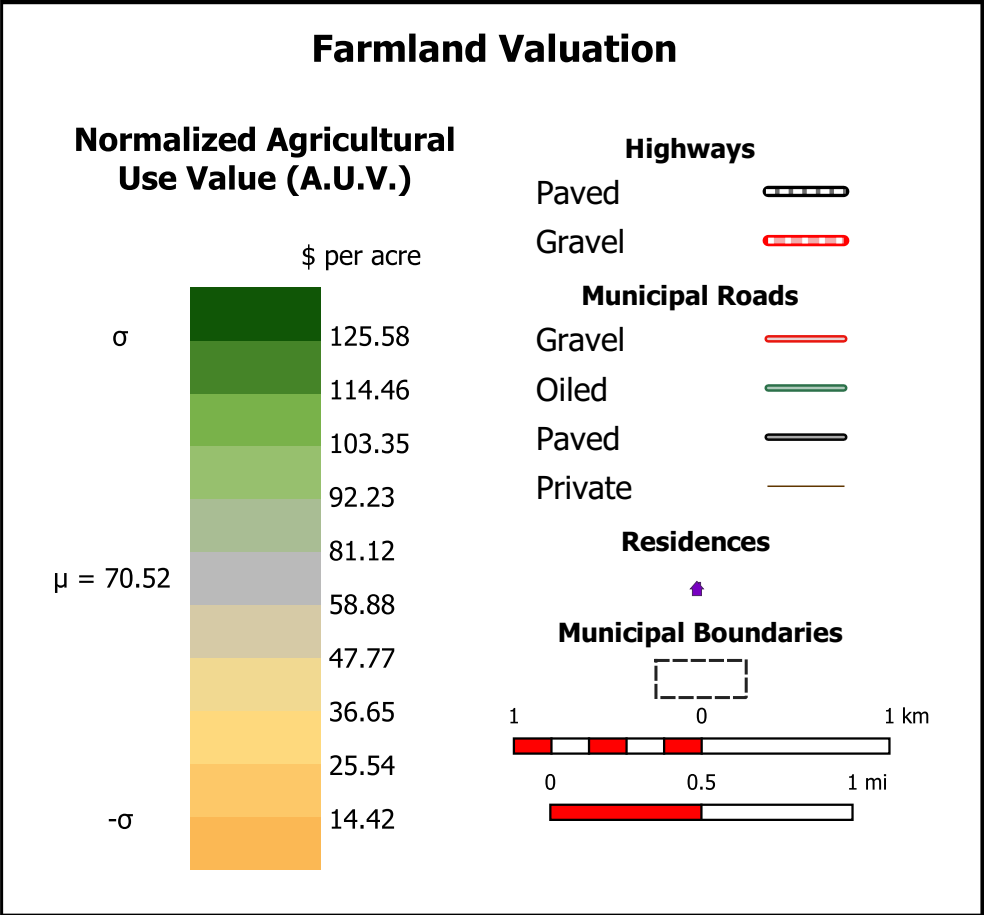
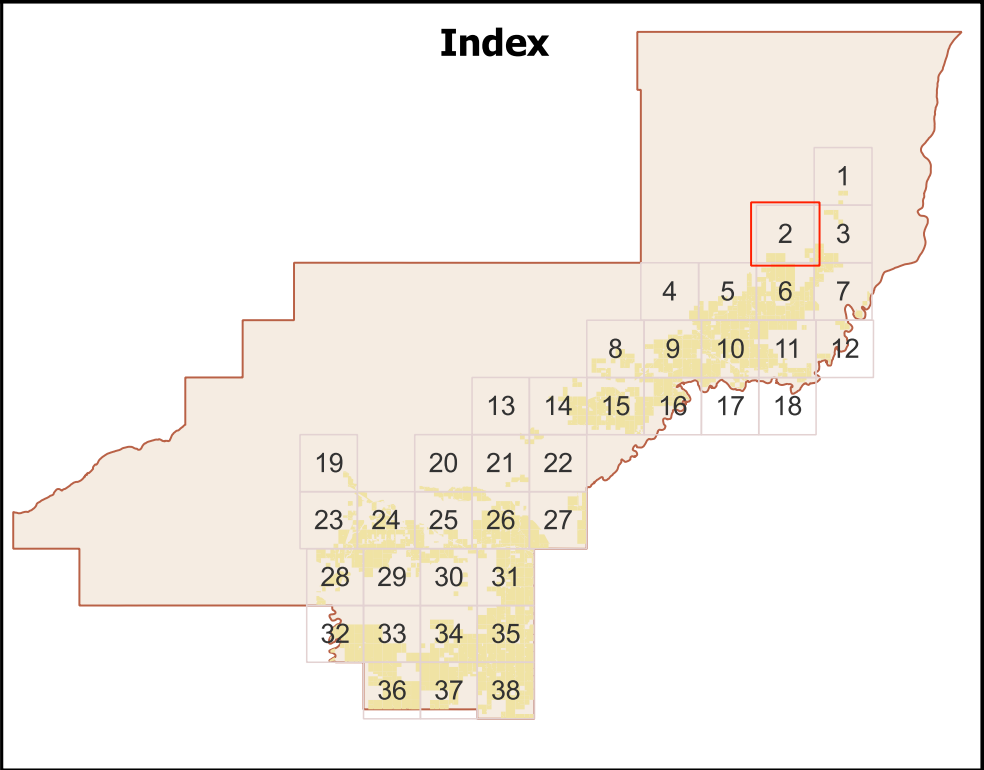
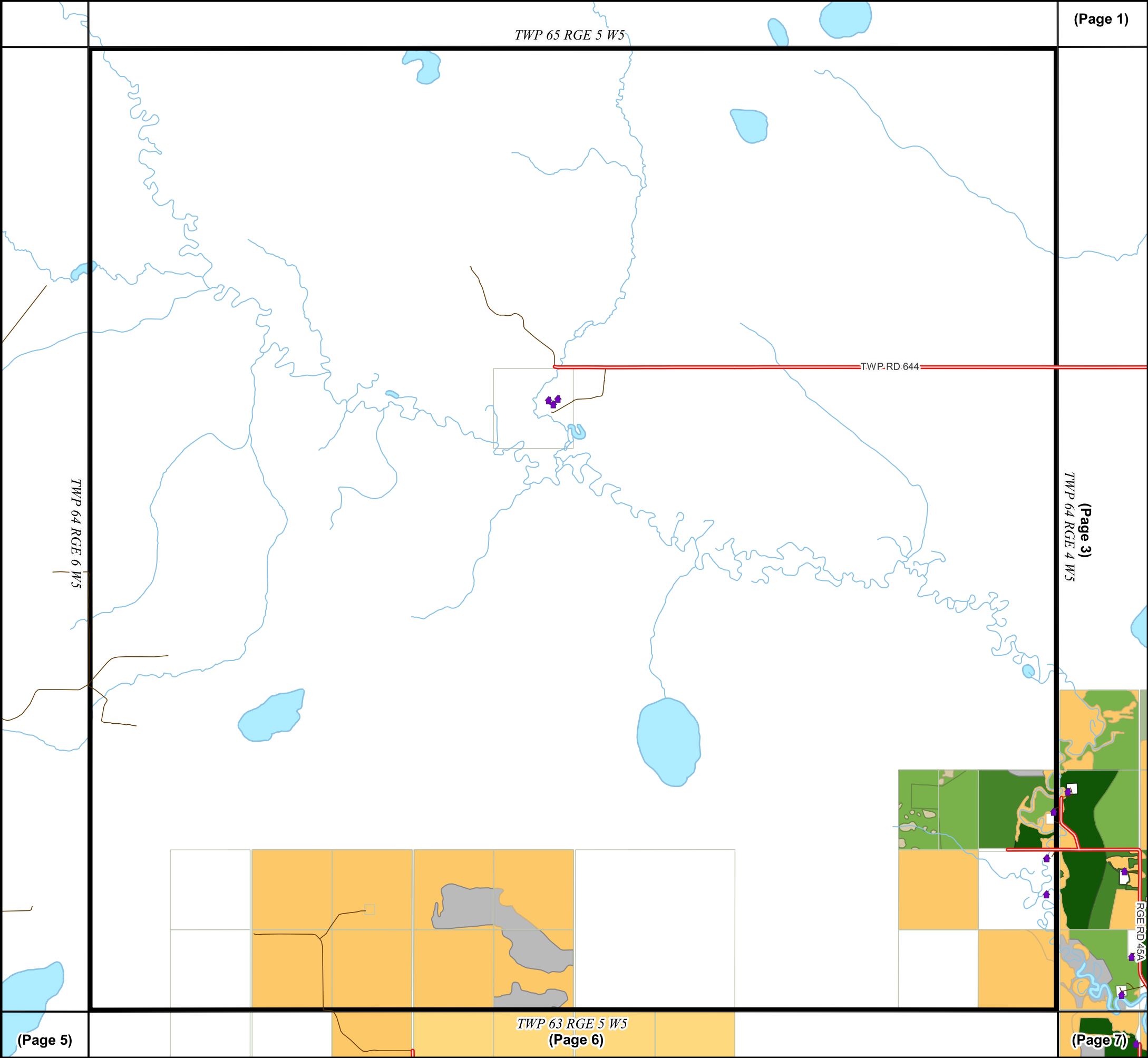
Date:
May 24, 2023

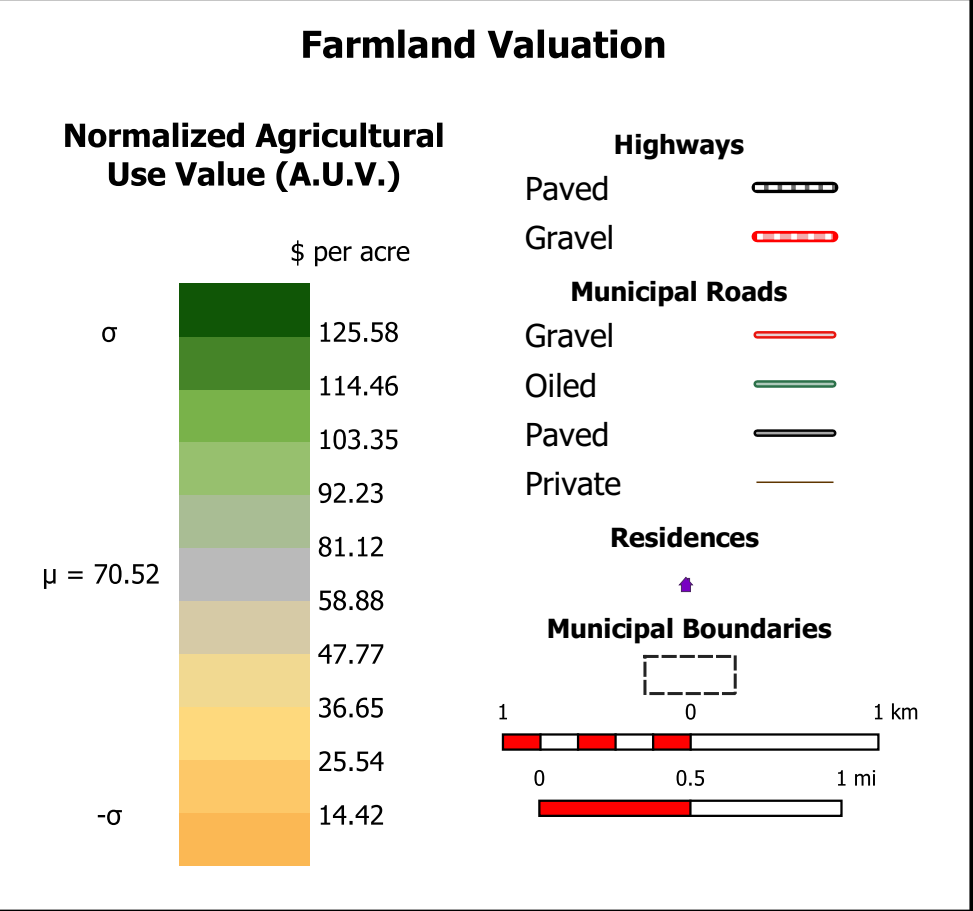
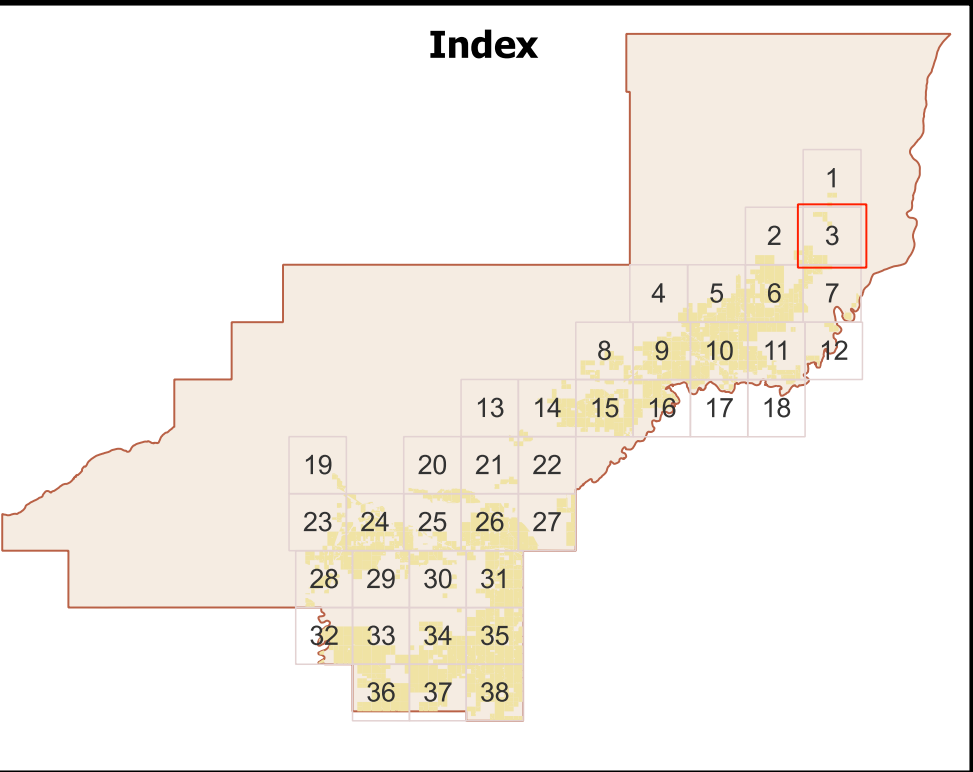
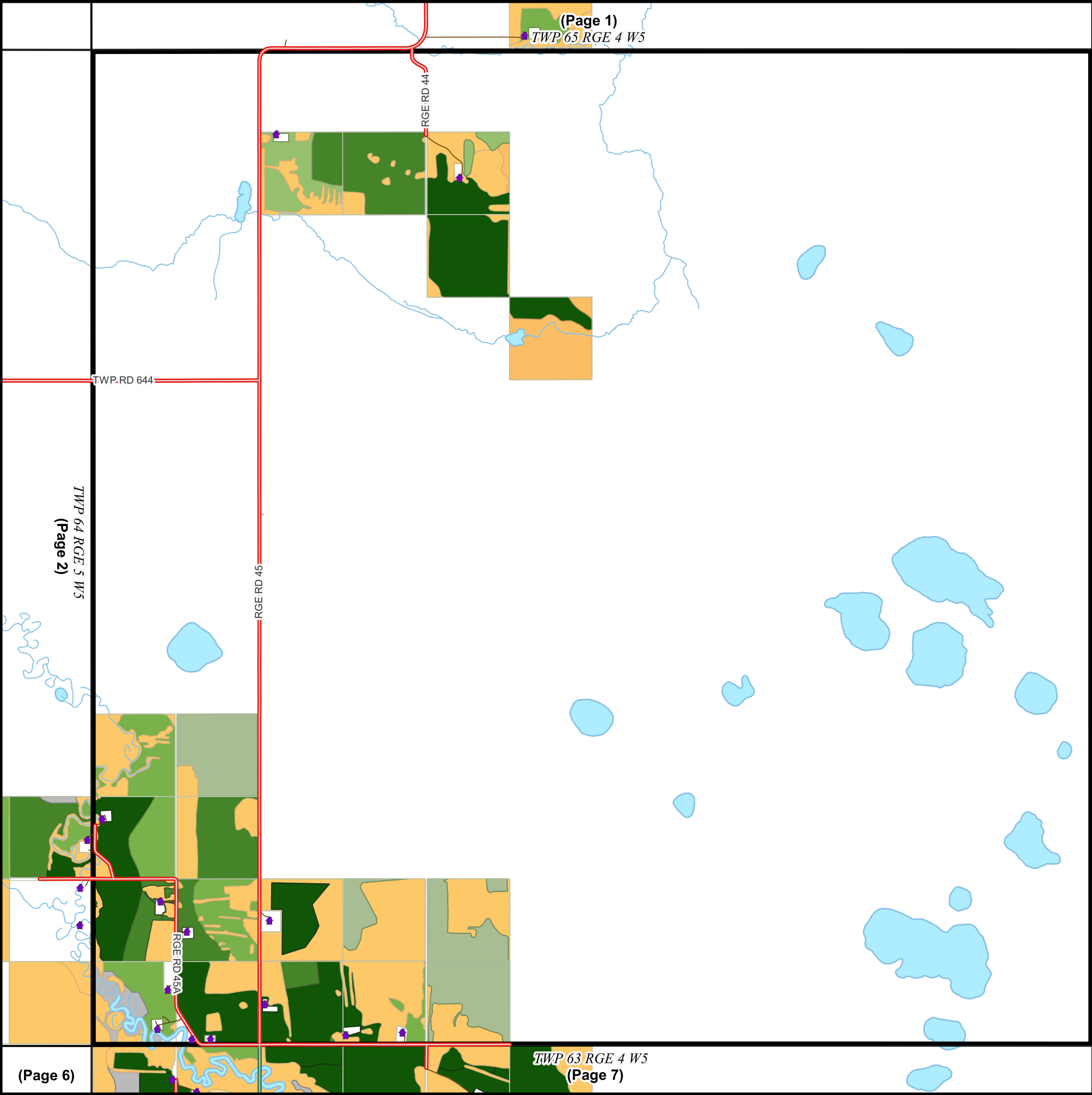
Prepared By
CATALIS




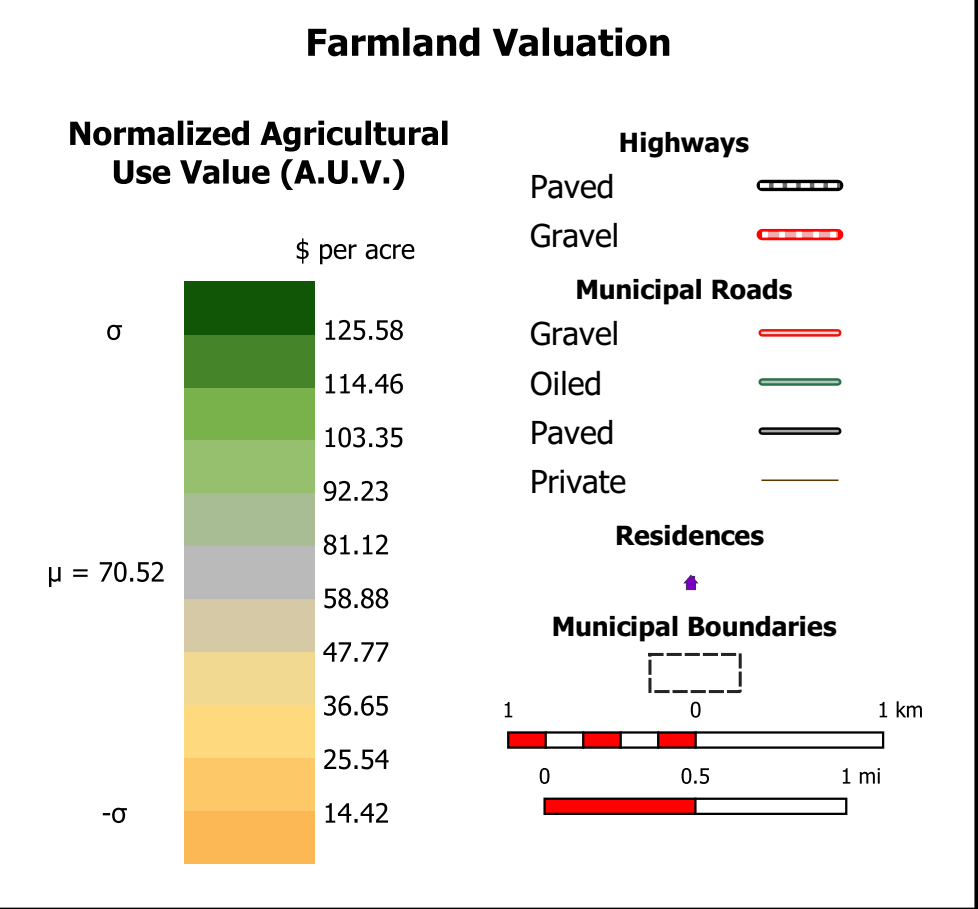
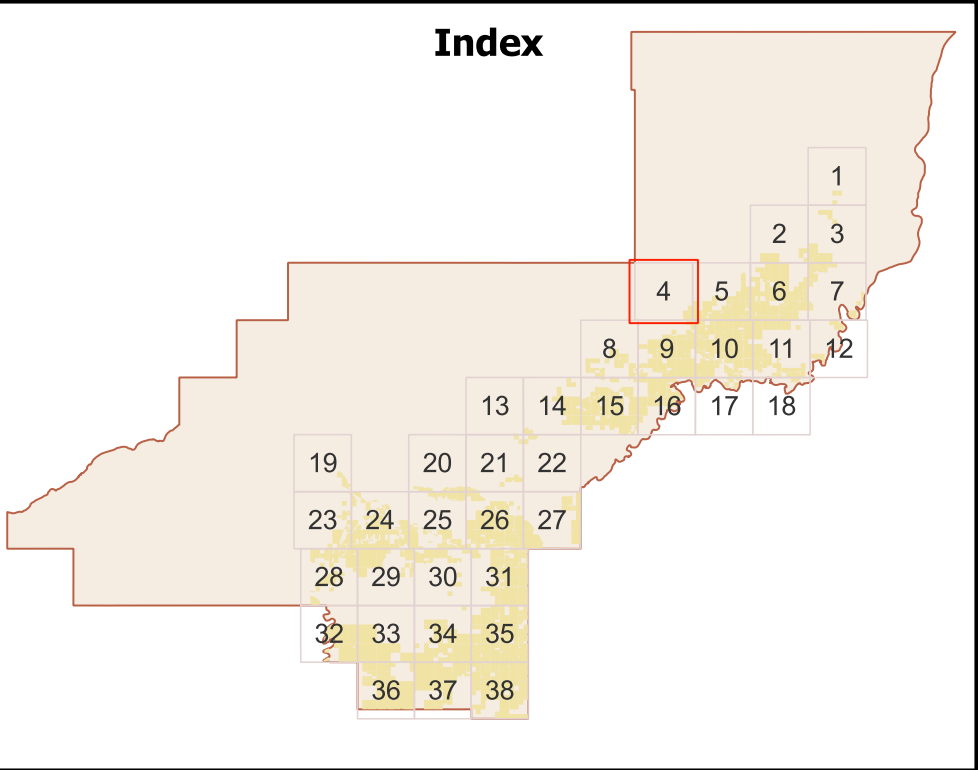
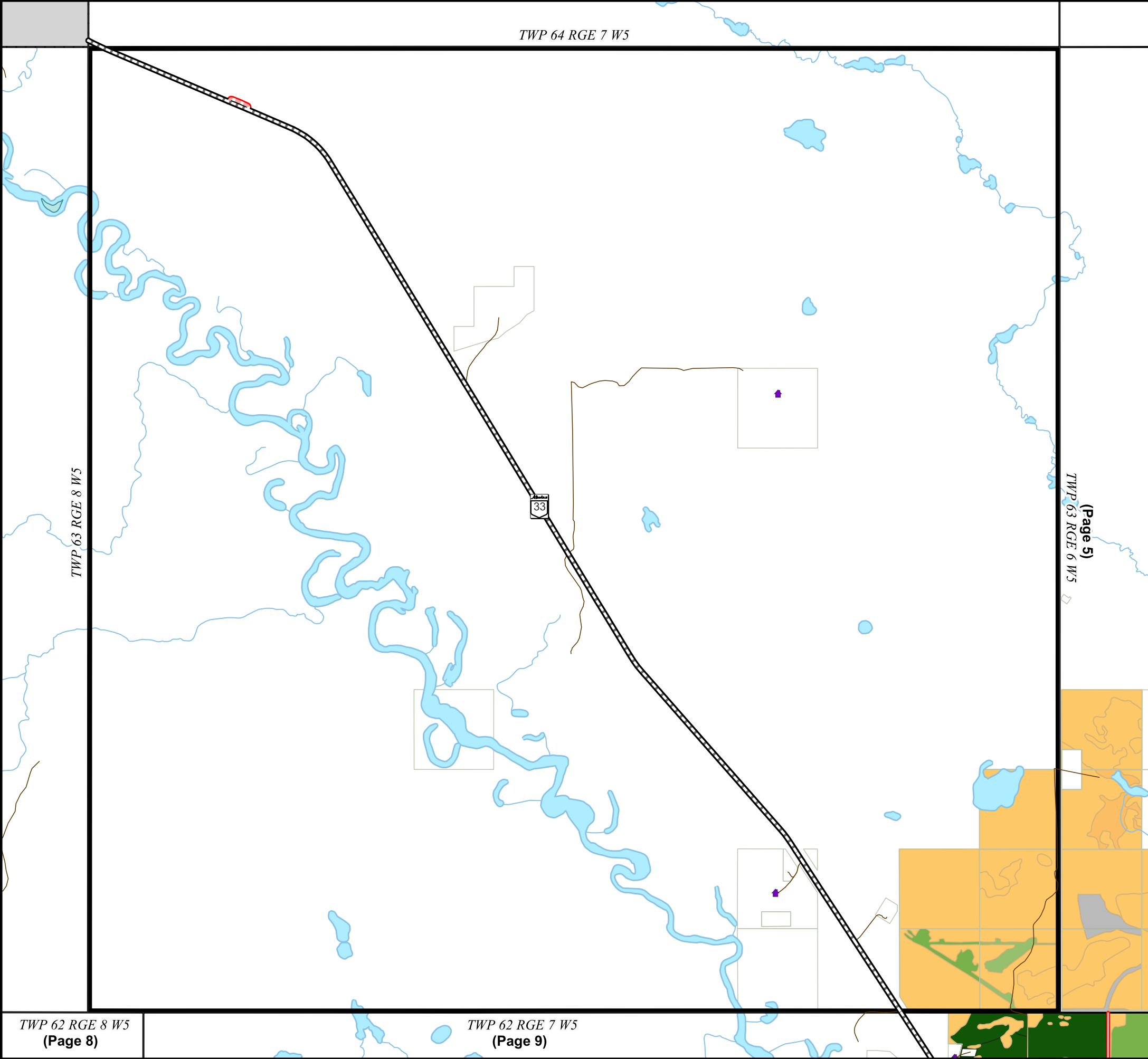


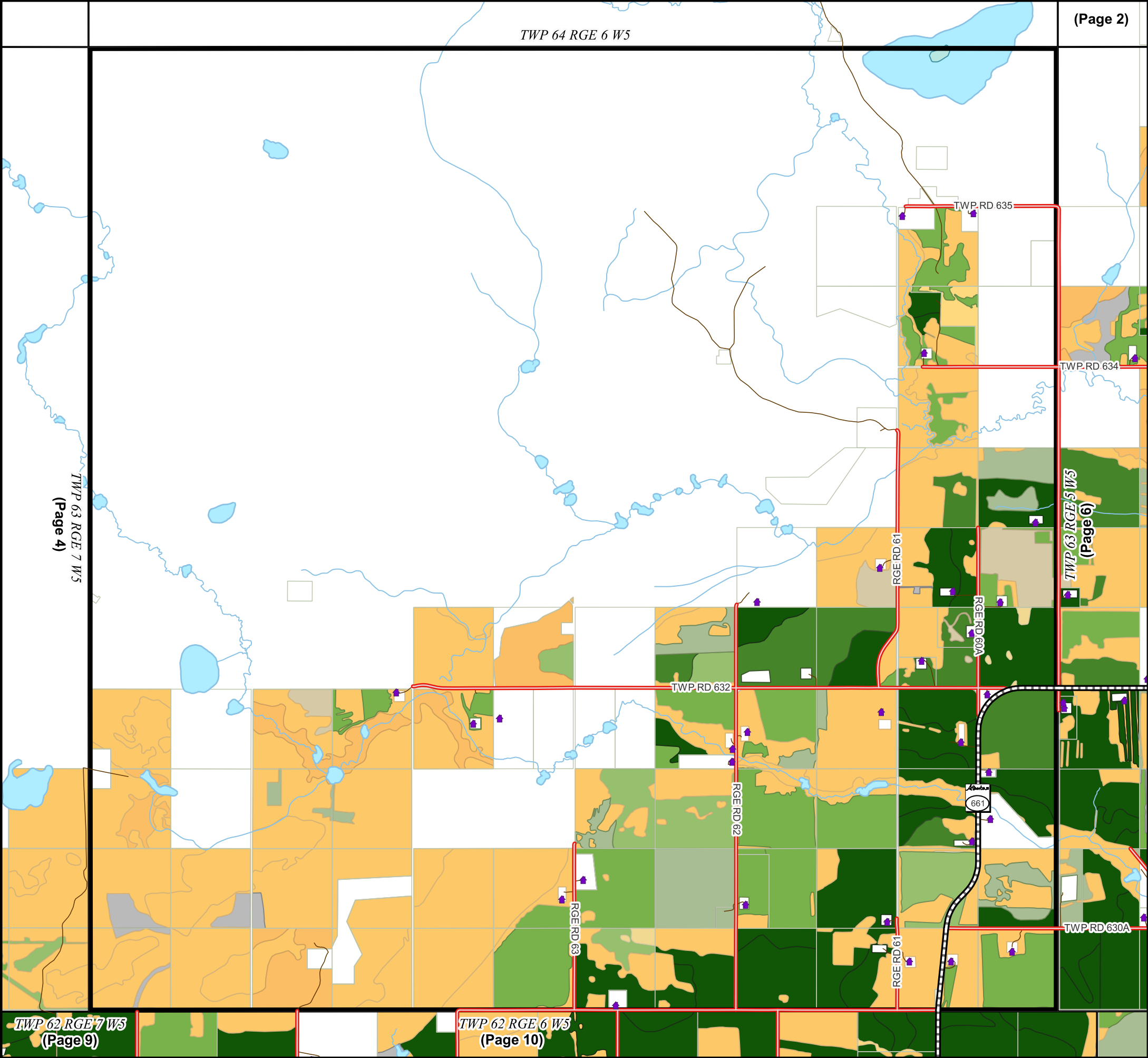
Page: 1 of 38	Date: May 24, 2023	<div>Prepared By</div> <div>CATALIS</div> 
Page Name: TWP 65 RGE 4 W5	Projection: WGS 84 / Pseudo-Mercator	
<p>Woodlands County makes no representation or warranties regarding the information contained in this document, including, without limitation, whether said information is accurate or complete. Persons using this document do so solely at their own risk, and Woodlands County shall have no liability to such persons for any loss or damage whatsoever.</p> <p>© 2023 Woodlands County. All Rights Reserved.</p> <p>Farmland information compiled from municipal assessment data, December, 2022</p>		



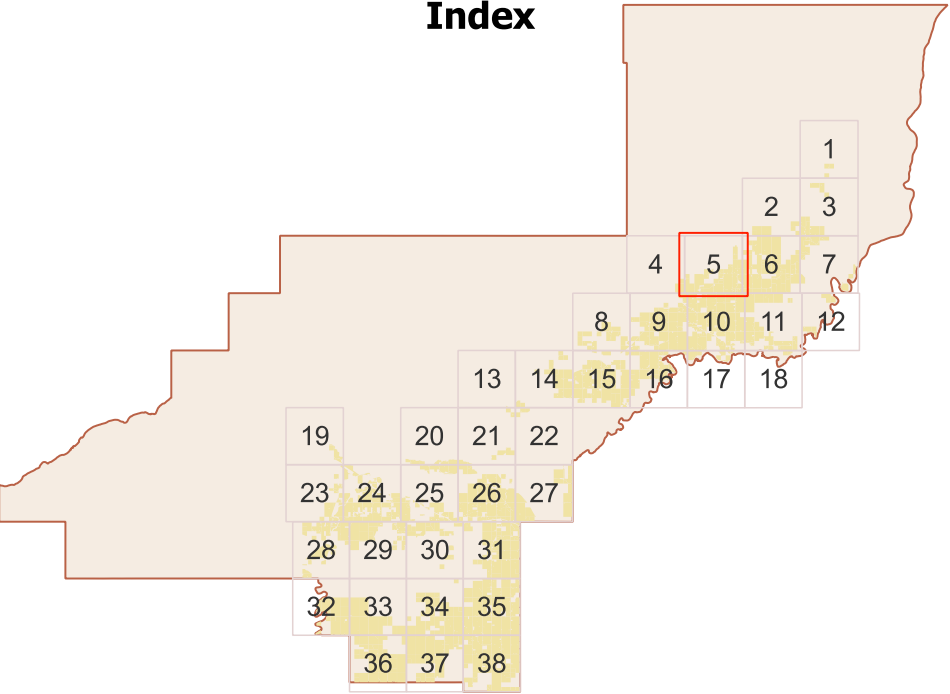


Page:	3 of 38	Date:	May 24, 2023	<div>Prepared By</div> <div>CATALIS</div> <div></div>
Page Name:	TWP 64 RGE 4 W5	Projection:	WGS 84 / Pseudo-Mercator	
<p>Woodlands County makes no representation or warranties regarding the information contained in this document, including, without limitation, whether said information is accurate or complete. Persons using this document do so solely at their own risk, and Woodlands County shall have no liability to such persons for any loss or damage whatsoever.</p> <p>© 2023 Woodlands County. All Rights Reserved.</p> <p>Farmland information compiled from municipal assessment data, December, 2022</p>				





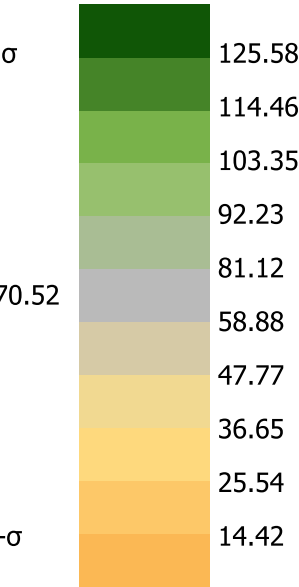
Index



Farmland Valuation

Normalized Agricultural Use Value (A.U.V.)

\$ per acre



Highways

Paved

Gravel

Municipal Roads

Gravel

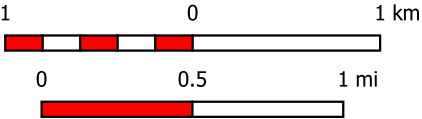
Oiled

Paved

Private

Residences

Municipal Boundaries



Page:

5 of 38

Date:

May 24, 2023

Page Name:

TWP 63 RGE 6 W5

Projection:

WGS 84 /
Pseudo-Mercator

Prepared By

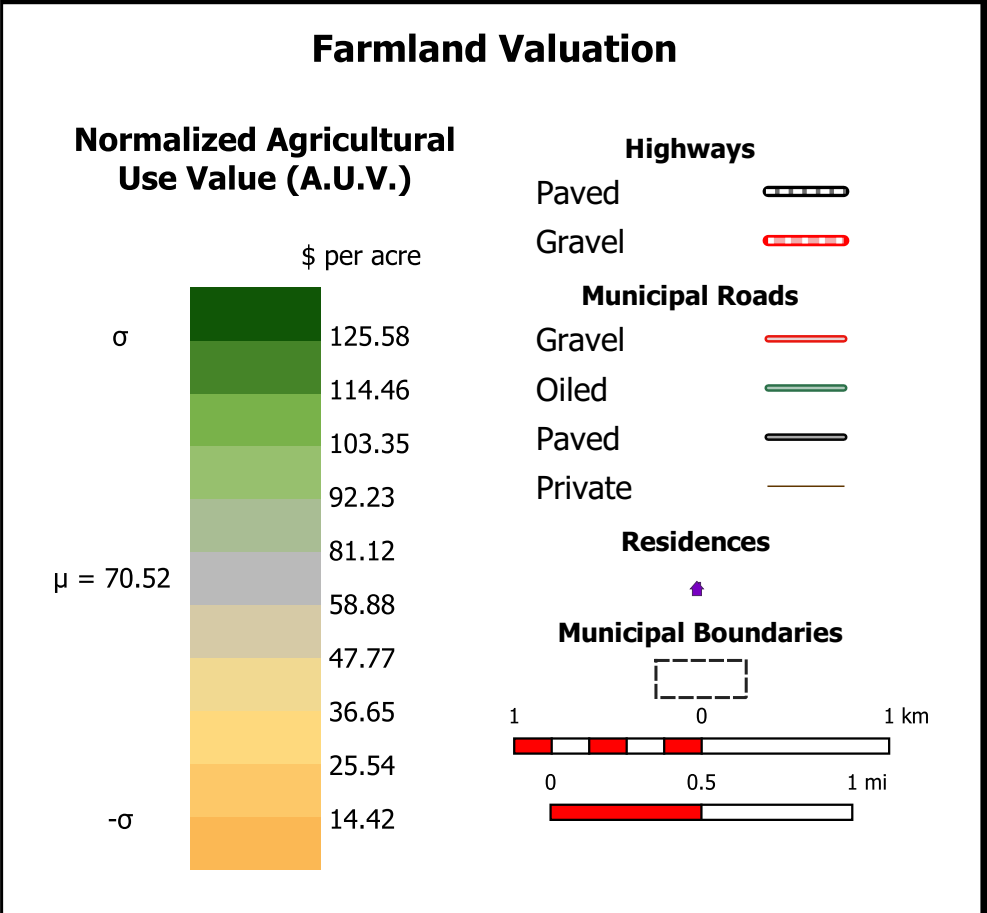
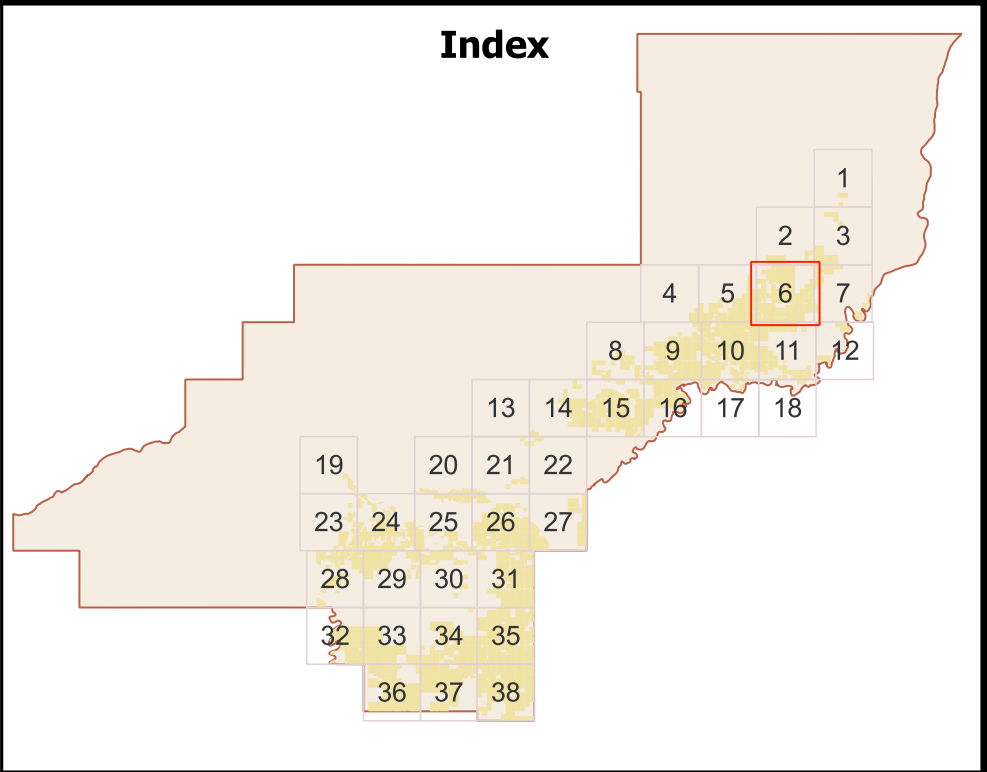
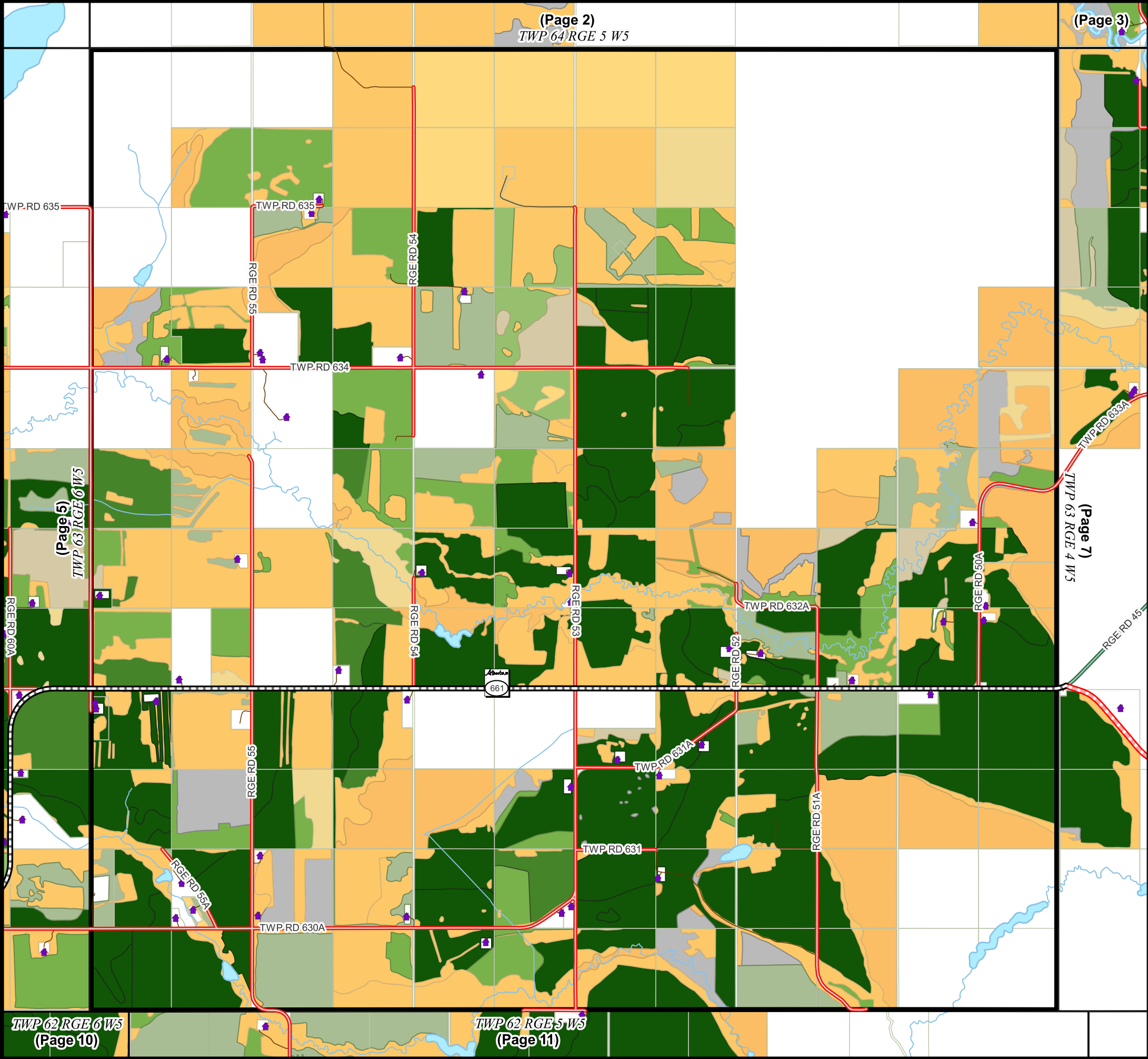
CATALIS




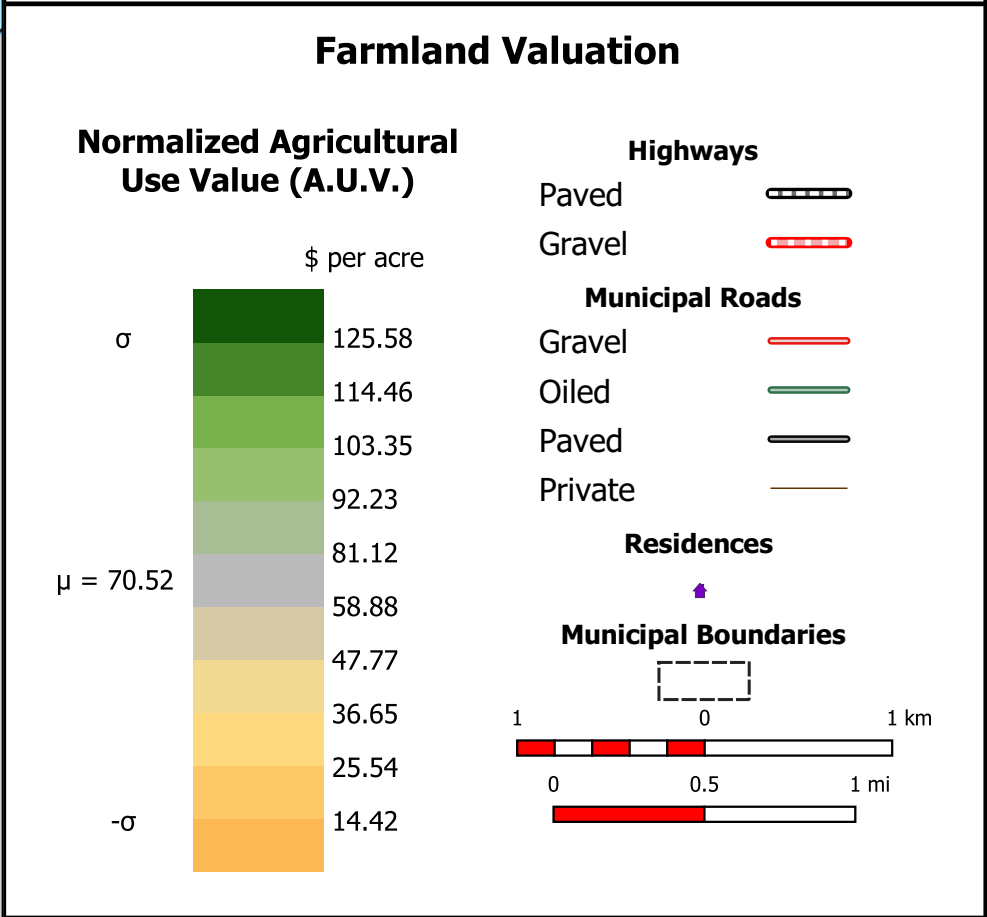
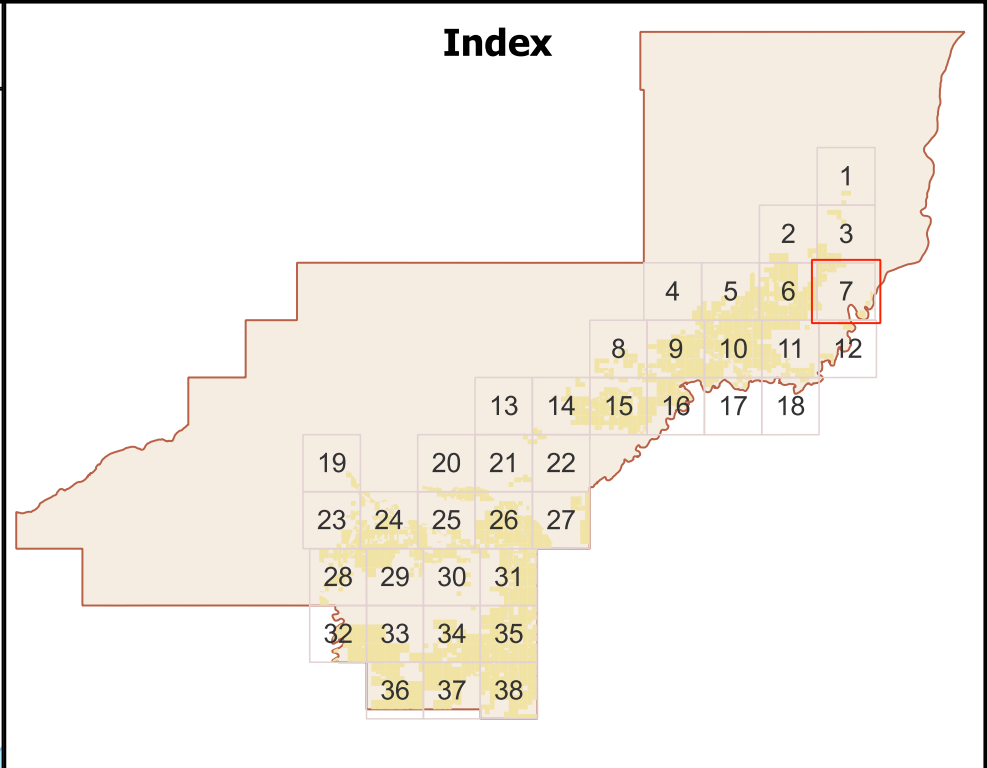
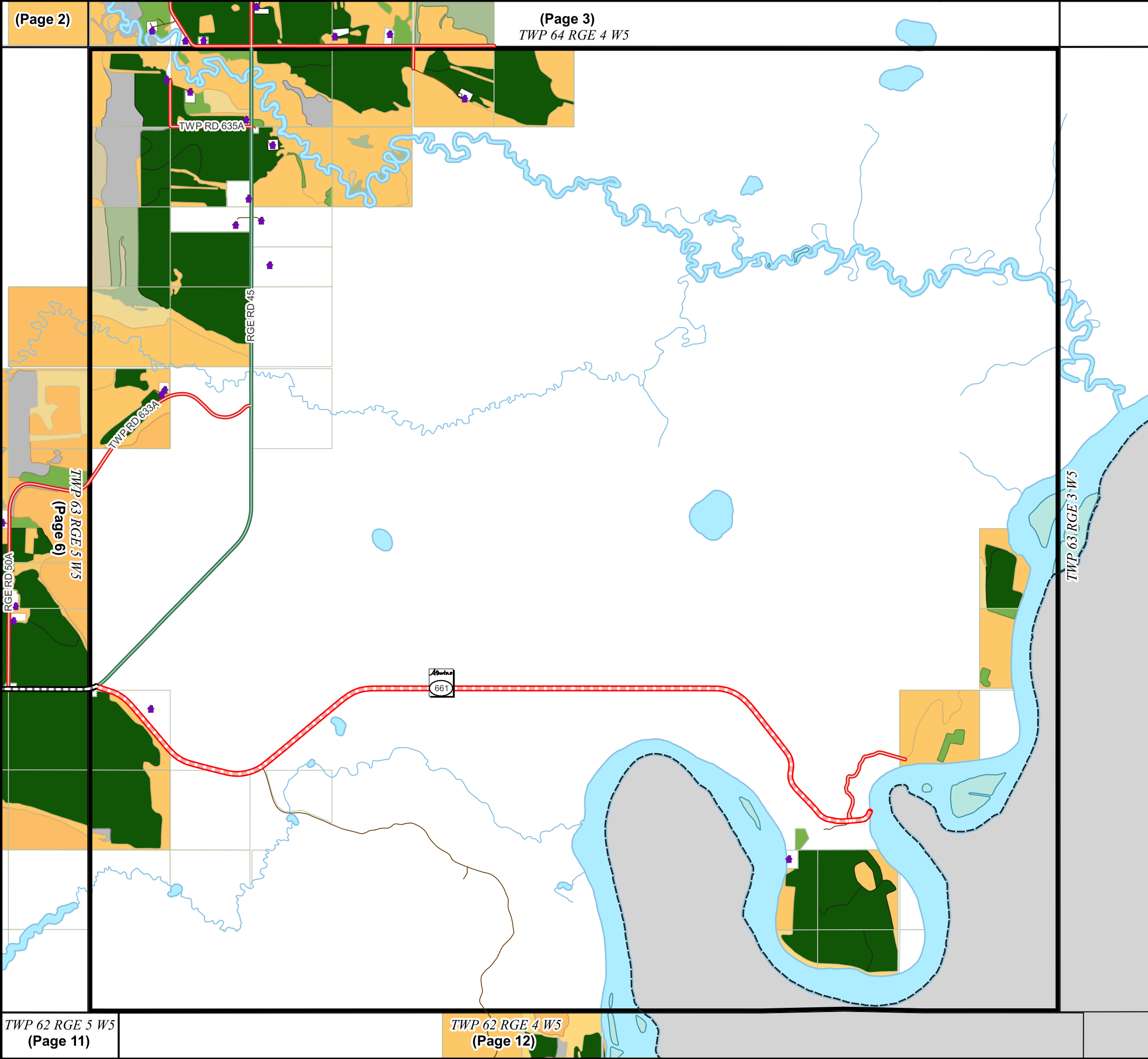
Woodlands County makes no representation or warranties regarding the information contained in this document, including, without limitation, whether said information is accurate or complete. Persons using this document do so solely at their own risk, and Woodlands County shall have no liability to such persons for any loss or damage whatsoever.

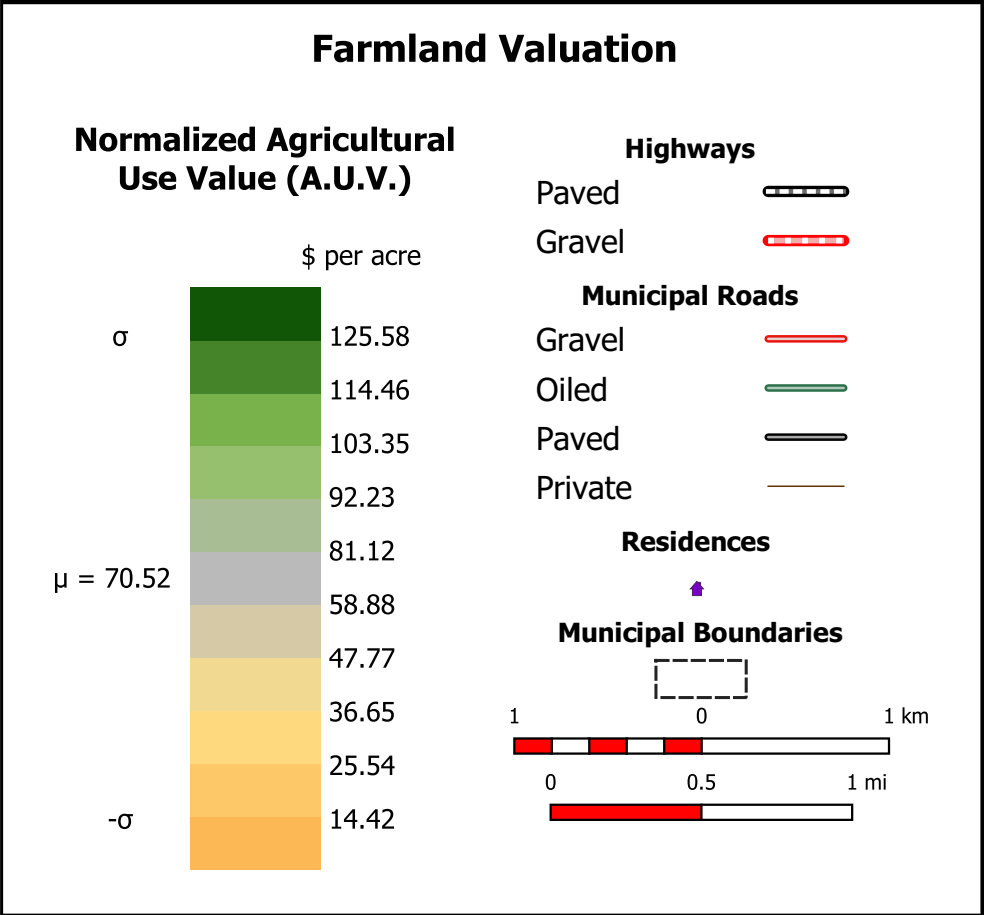
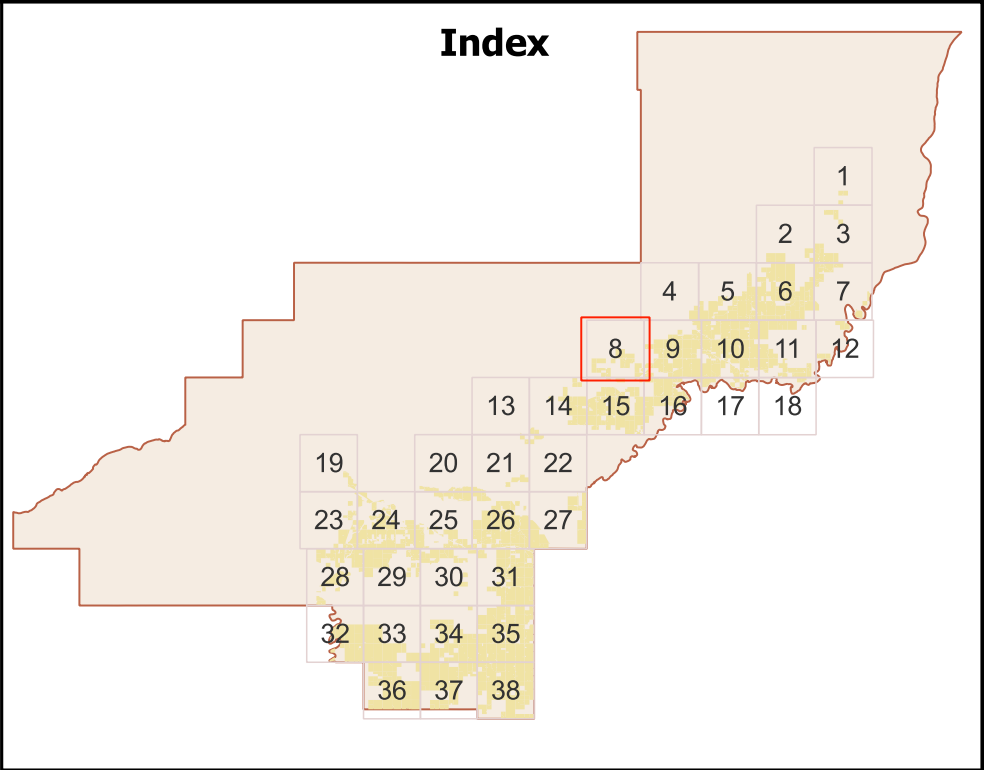
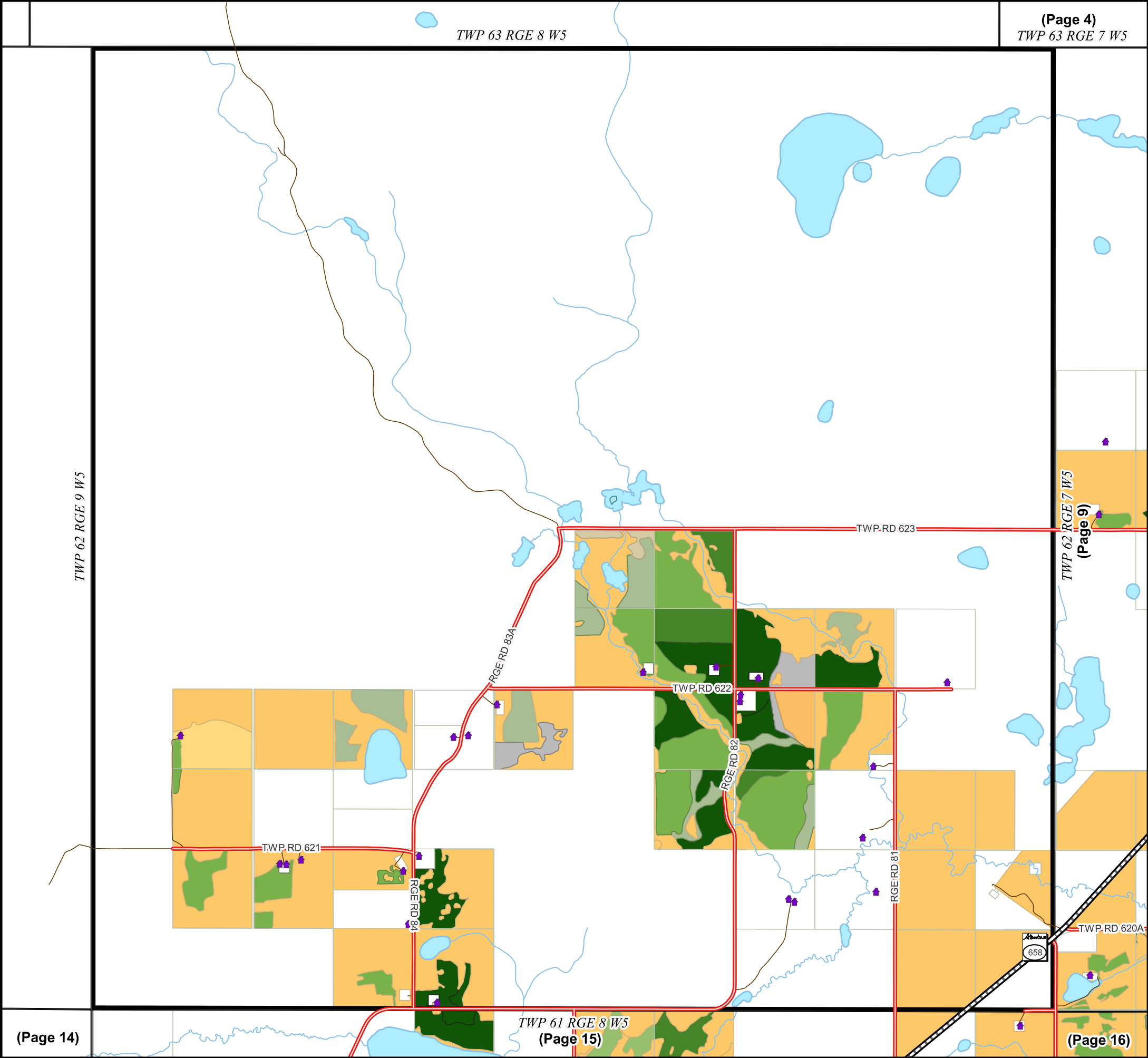
© 2023 Woodlands County. All Rights Reserved.

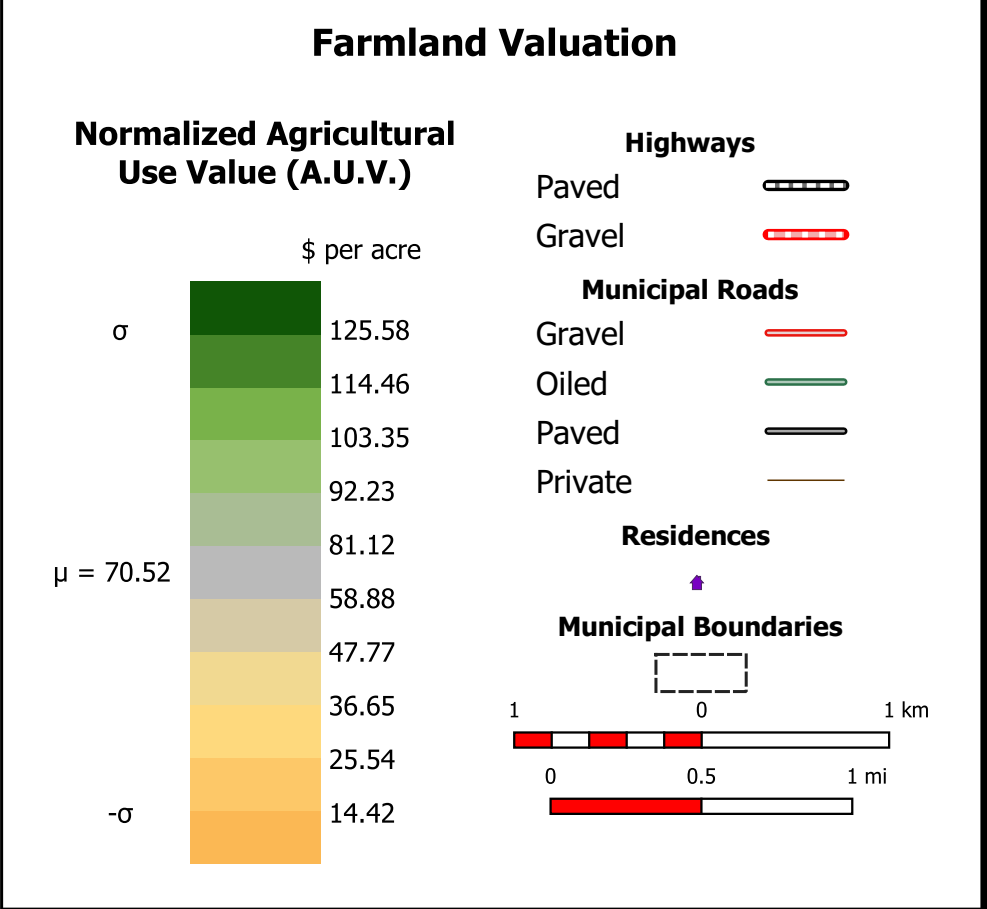
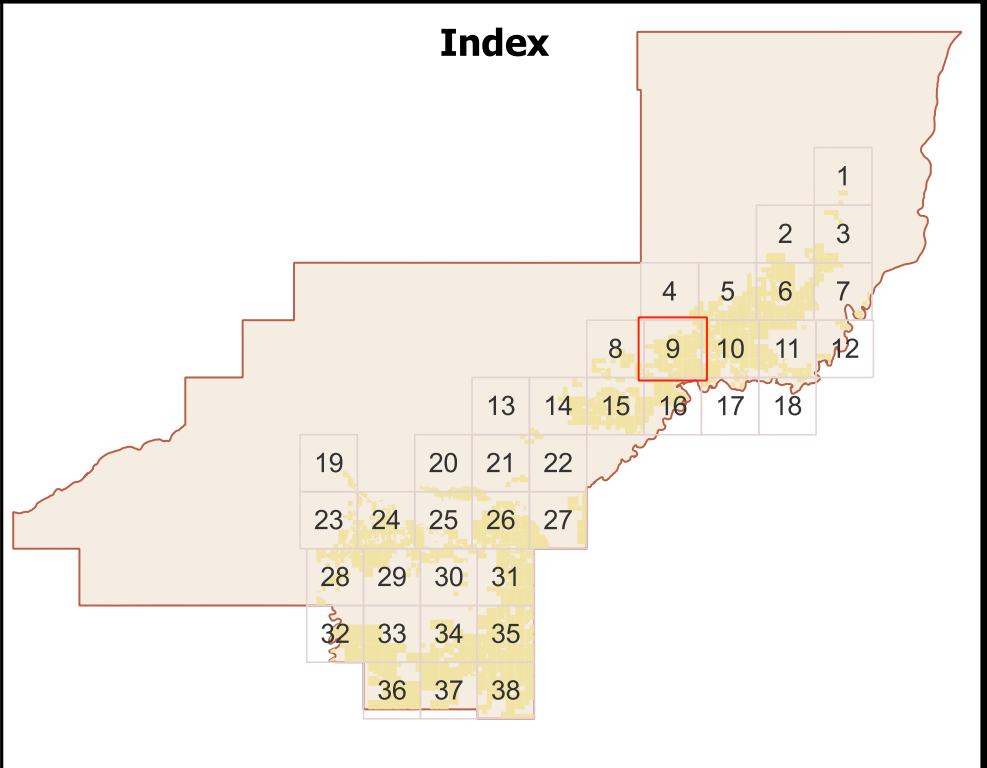
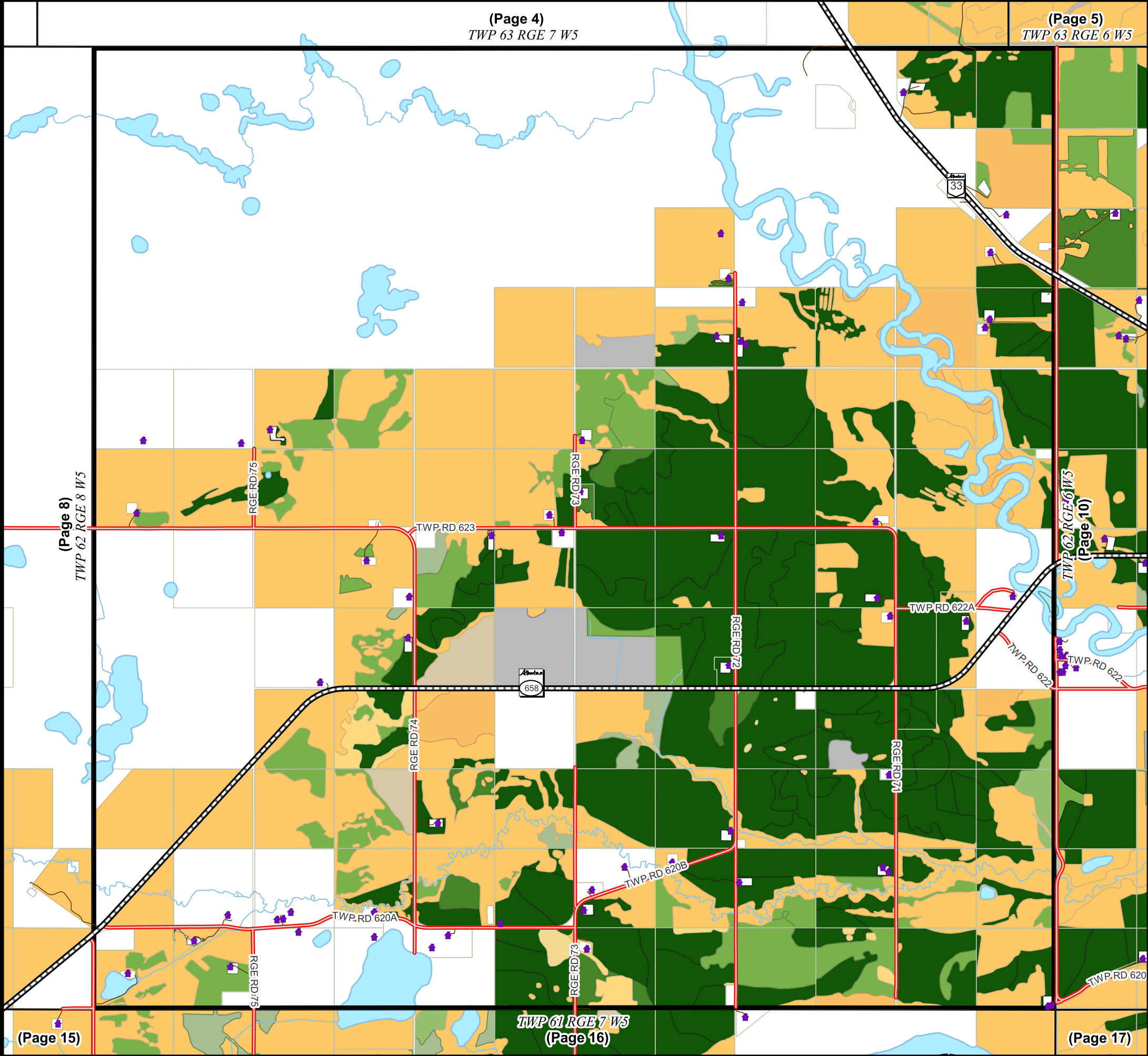
Farmland information compiled from municipal assessment data, December, 2022

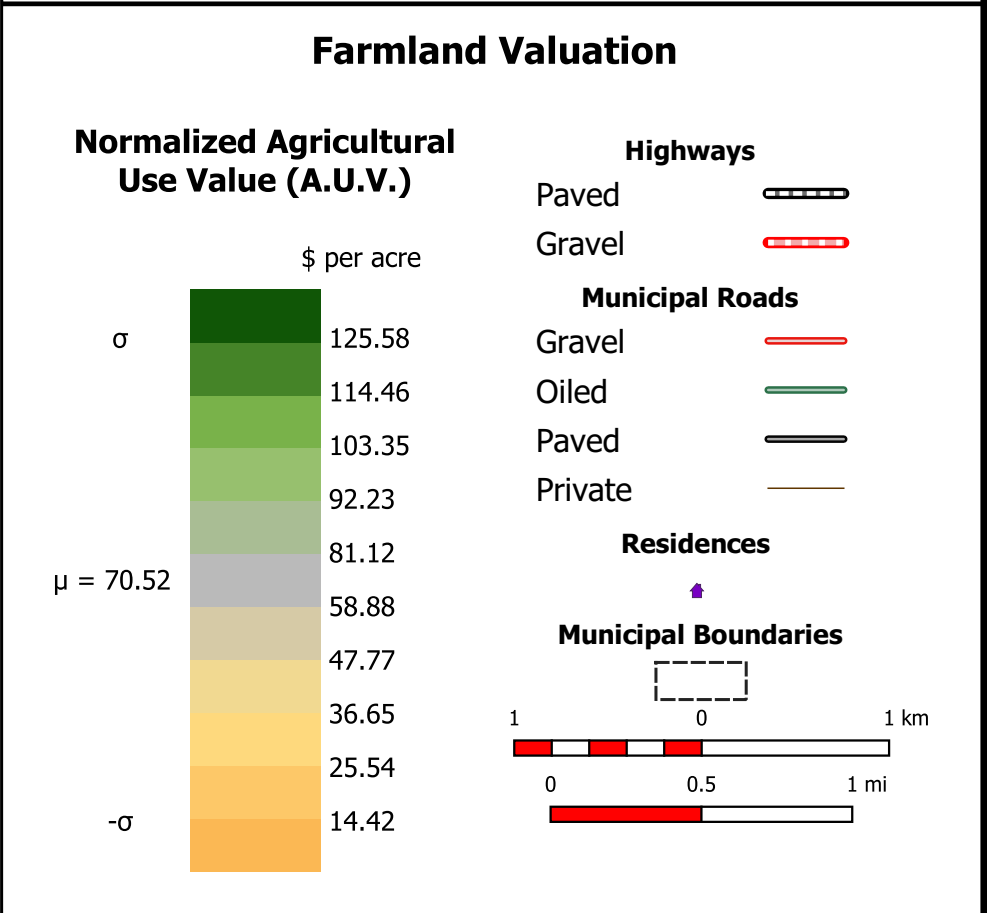
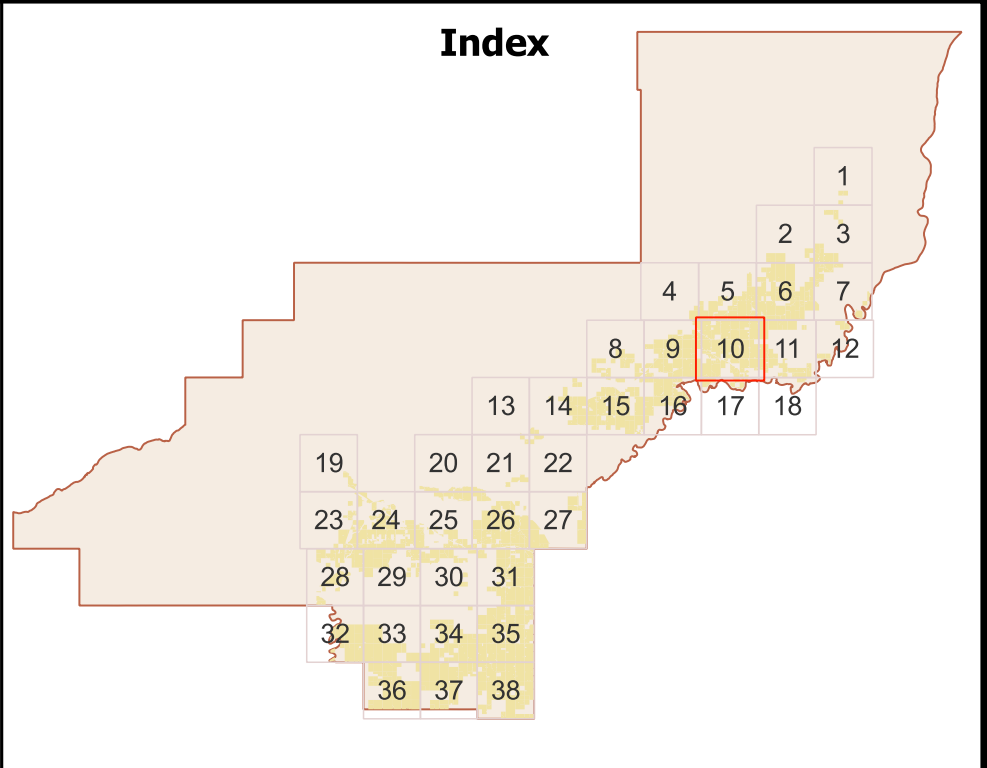
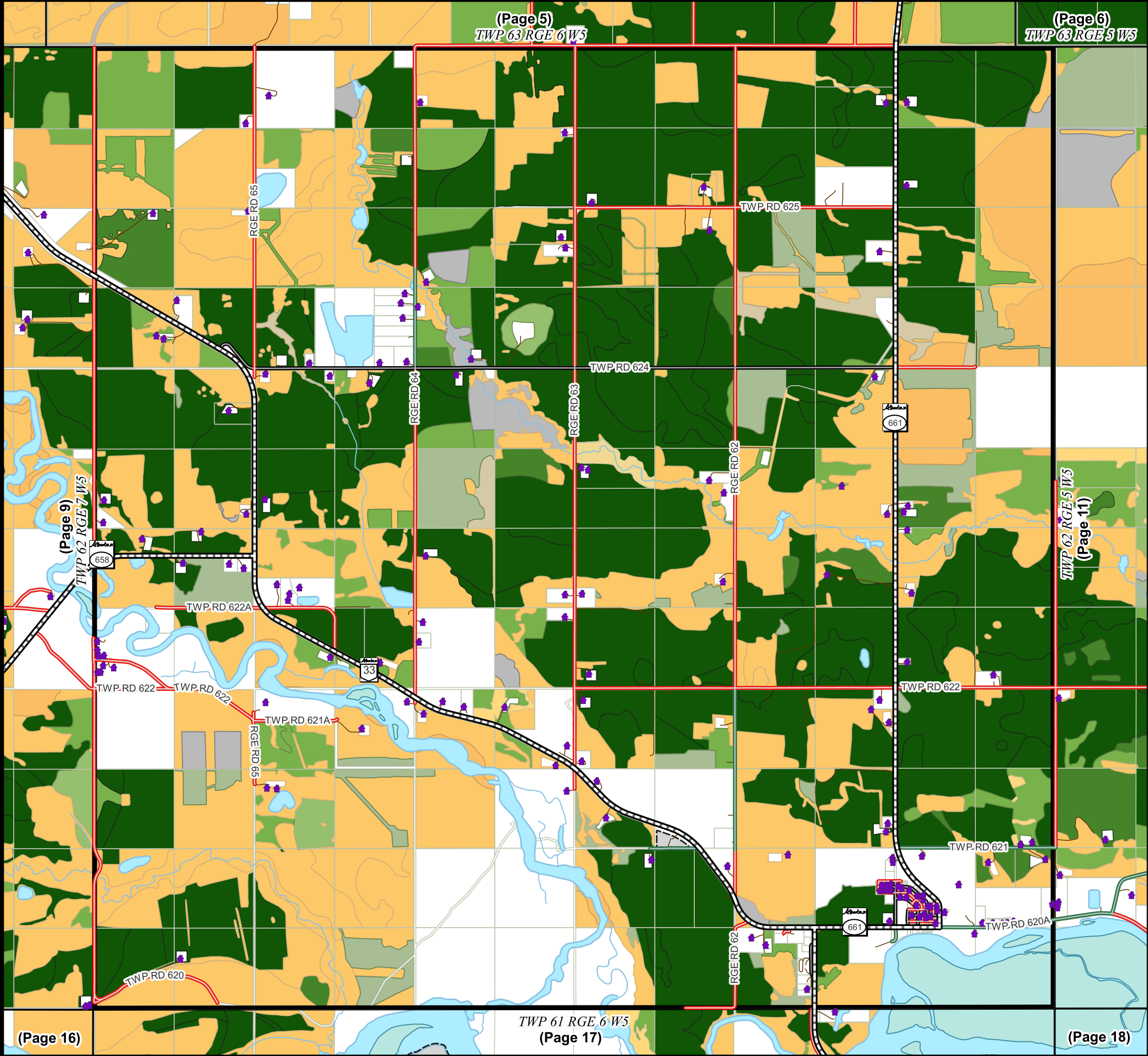



Page:	6 of 38	Date:	May 24, 2023	<div>Prepared By</div> <div>CATALIS</div> <div></div>
Page Name:	TWP 63 RGE 5 W5	Projection:	WGS 84 / Pseudo-Mercator	
<div>Woodlands County makes no representation or warranties regarding the information contained in this document, including, without limitation, whether said information is accurate or complete. Persons using this document do so solely at their own risk, and Woodlands County shall have no liability to such persons for any loss or damage whatsoever.</div> <div>© 2023 Woodlands County. All Rights Reserved.</div> <div>Farmland information compiled from municipal assessment data, December, 2022</div>				

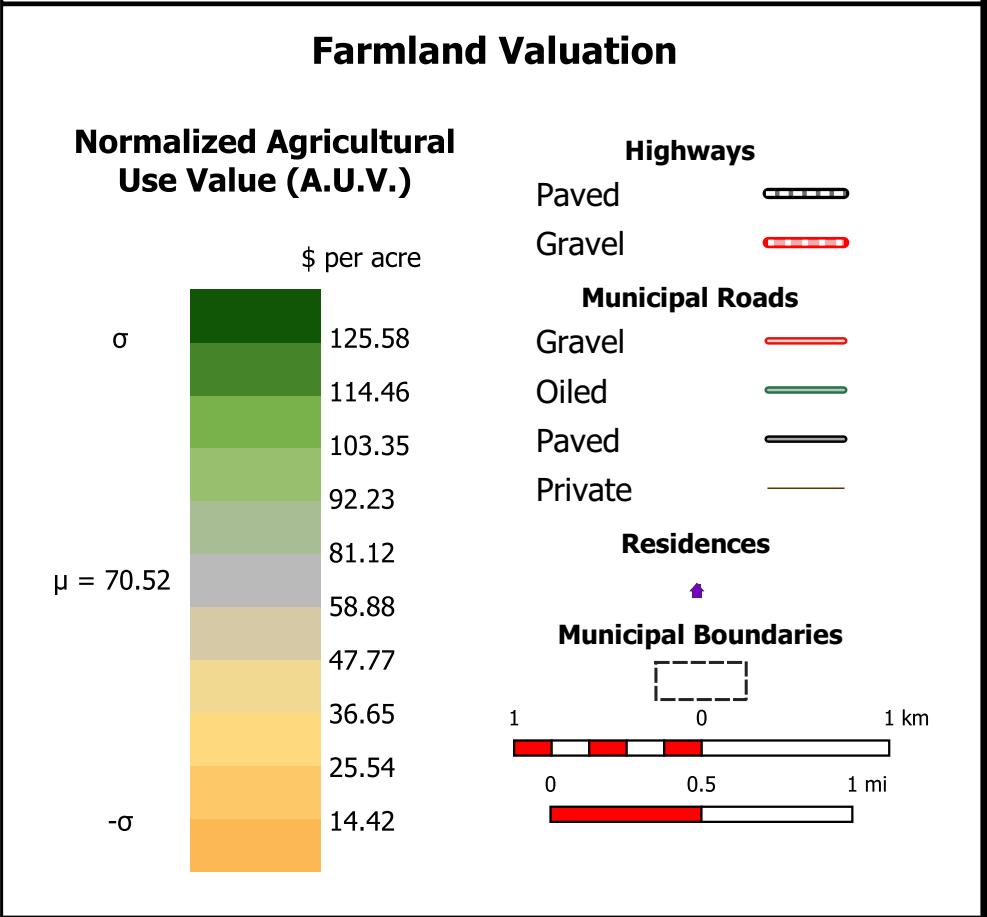
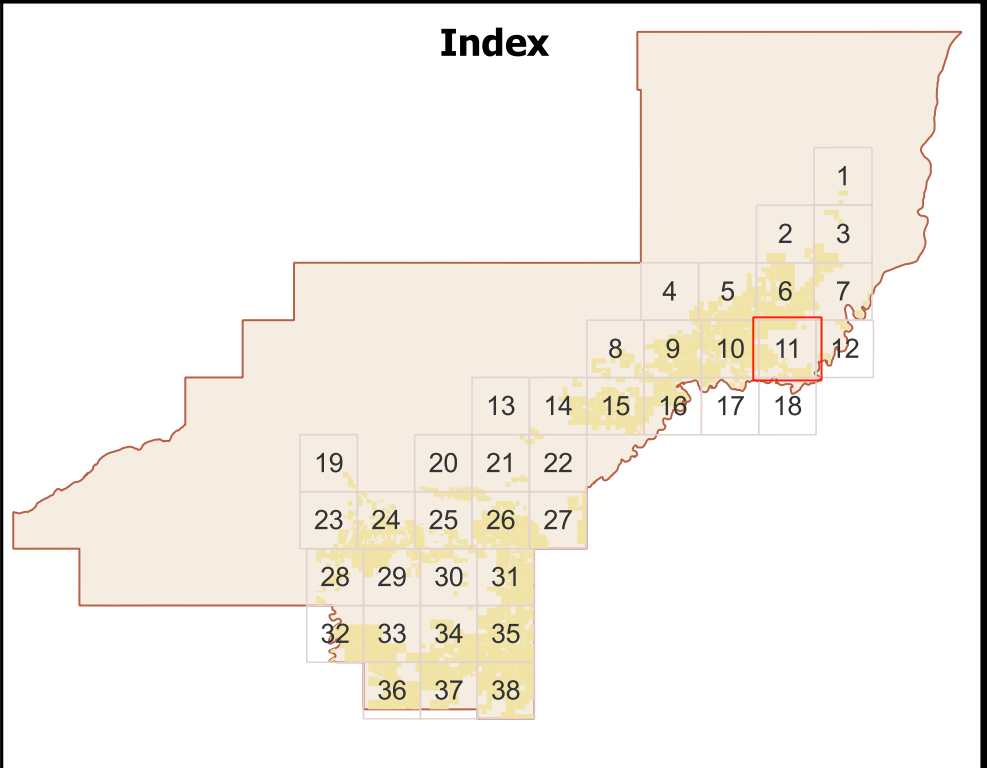
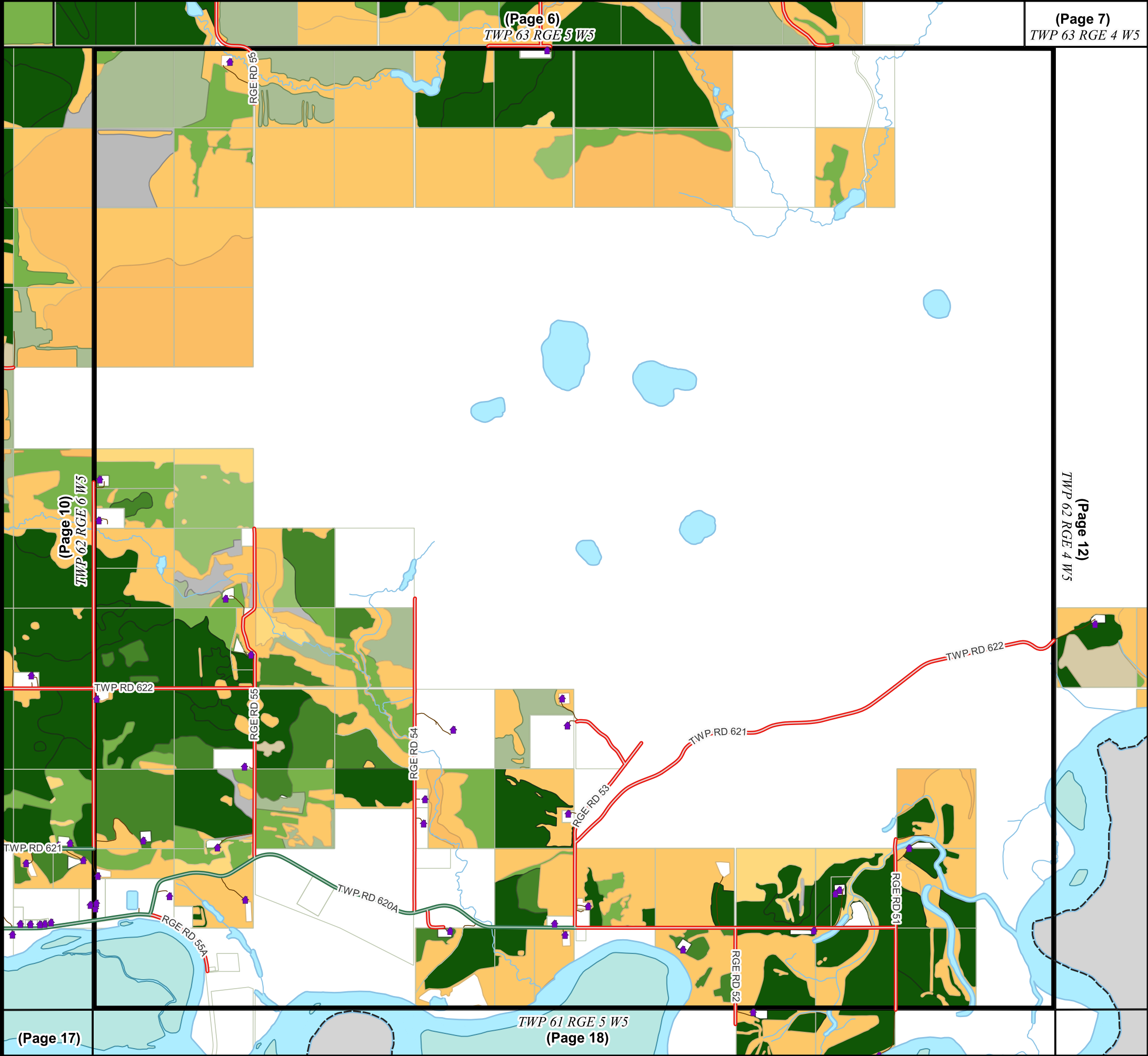




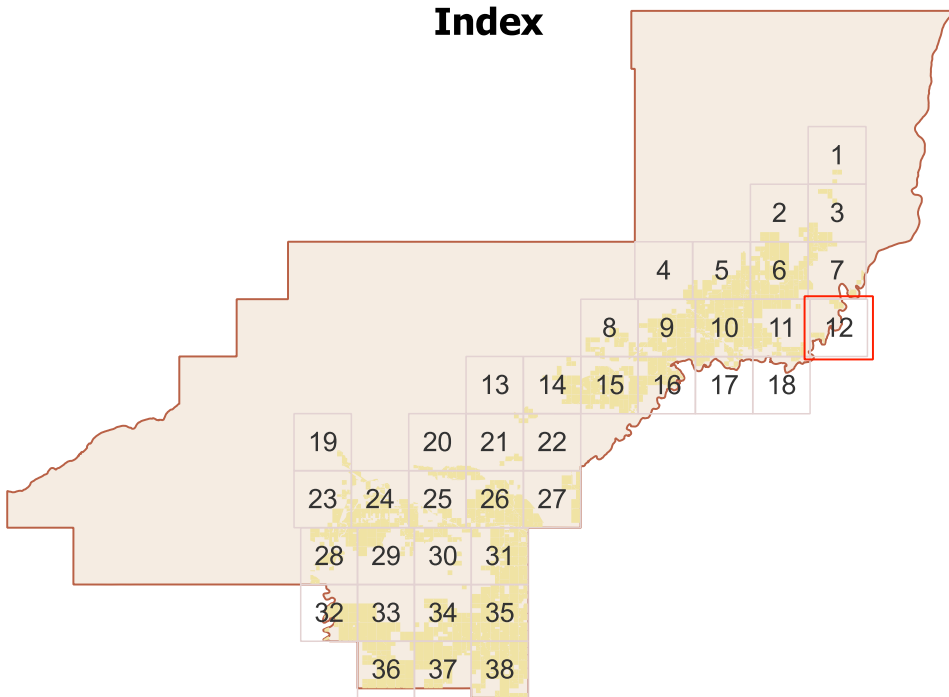




Page: 10 of 38	Date: May 24, 2023	<div>Prepared By</div> <div>CATALIS</div> 
Page Name: TWP 62 RGE 6 W5	Projection: WGS 84 / Pseudo-Mercator	
<p>Woodlands County makes no representation or warranties regarding the information contained in this document, including, without limitation, whether said information is accurate or complete. Persons using this document do so solely at their own risk, and Woodlands County shall have no liability to such persons for any loss or damage whatsoever.</p> <p>© 2023 Woodlands County. All Rights Reserved.</p> <p>Farmland information compiled from municipal assessment data, December, 2022</p>		



Index



Farmland Valuation

Normalized Agricultural Use Value (A.U.V.)

\$ per acre

 σ
$$\mu = 70.52$$

-C

125.58
114.46
103.35
92.23
81.12
58.88
47.77
36.65
25.54
14.42

Highways

Paved

Grave

Municipal Roads

Grave

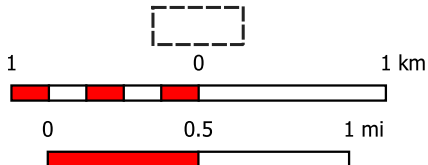
Oiled

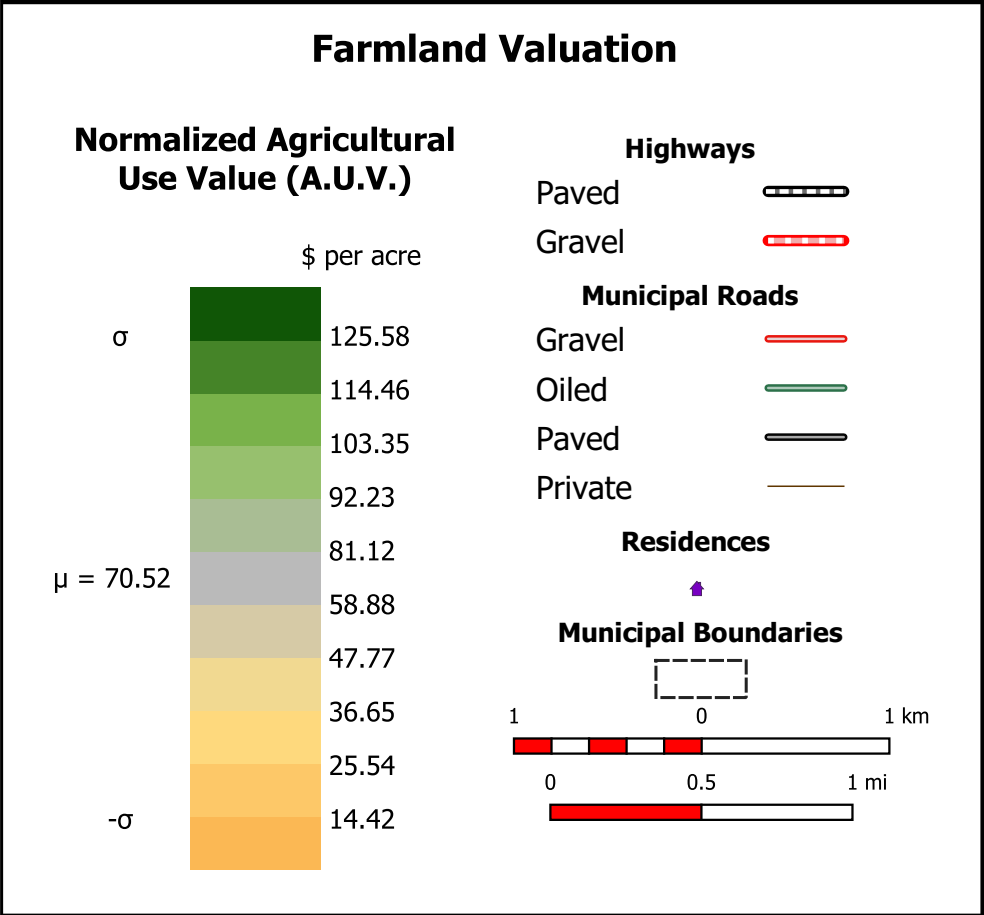
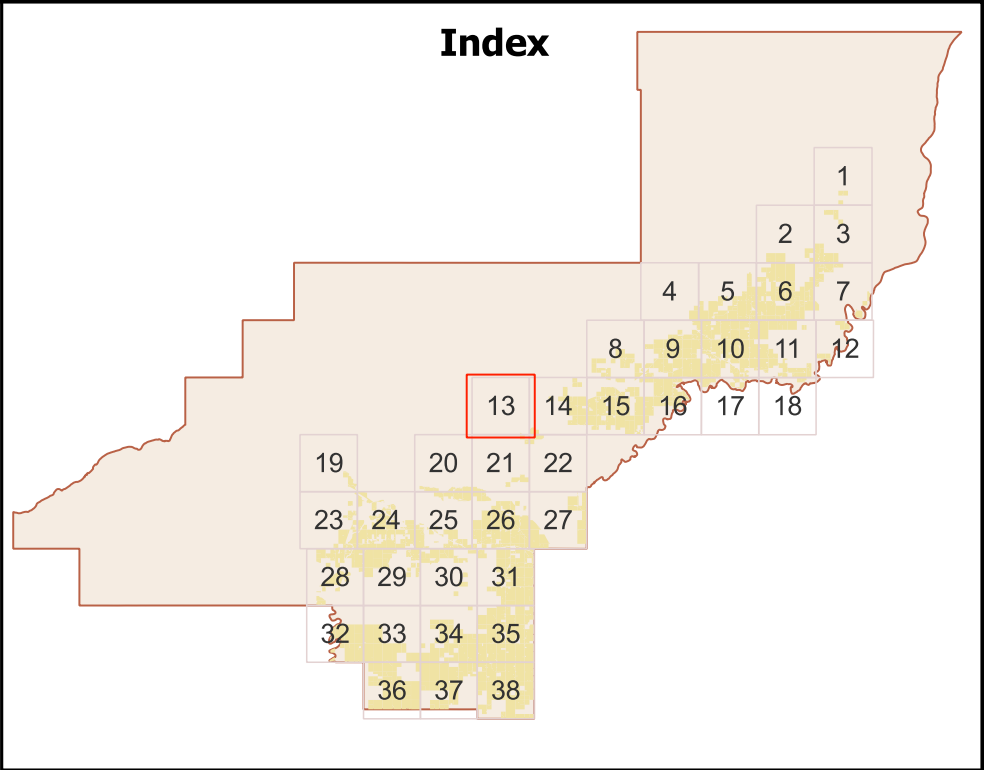
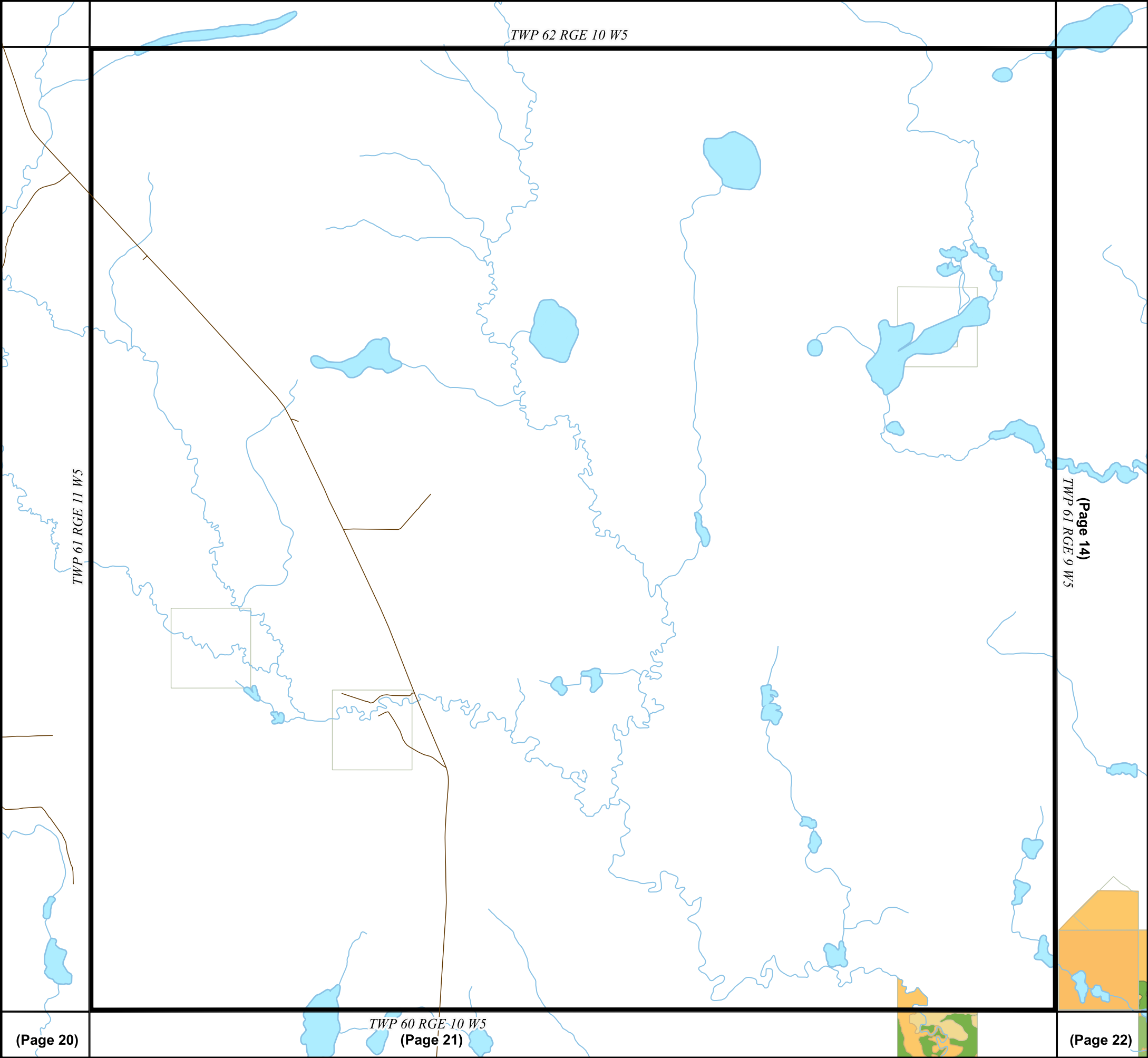
Pavec


Privat

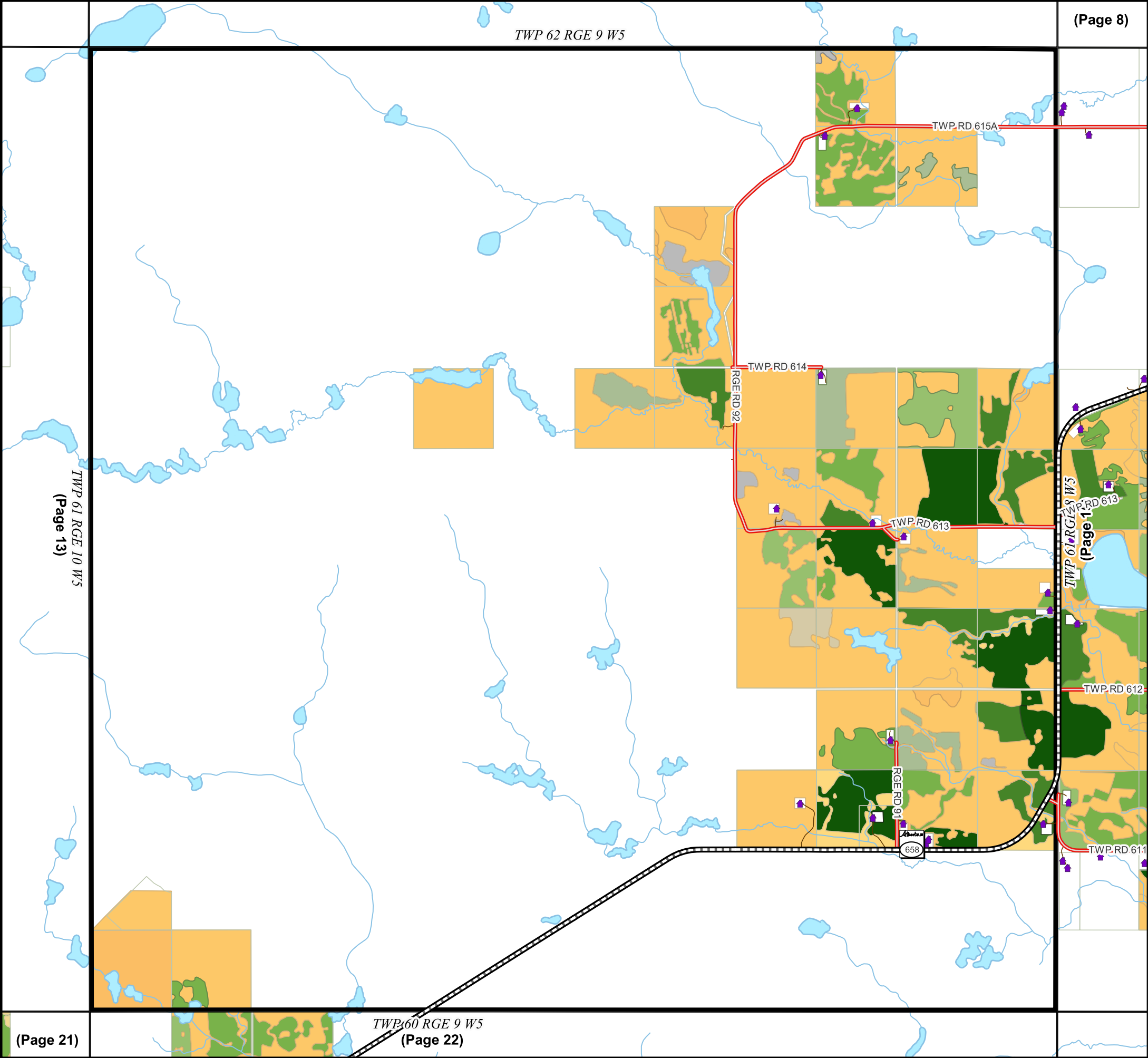
Residences

Municipal Boundaries



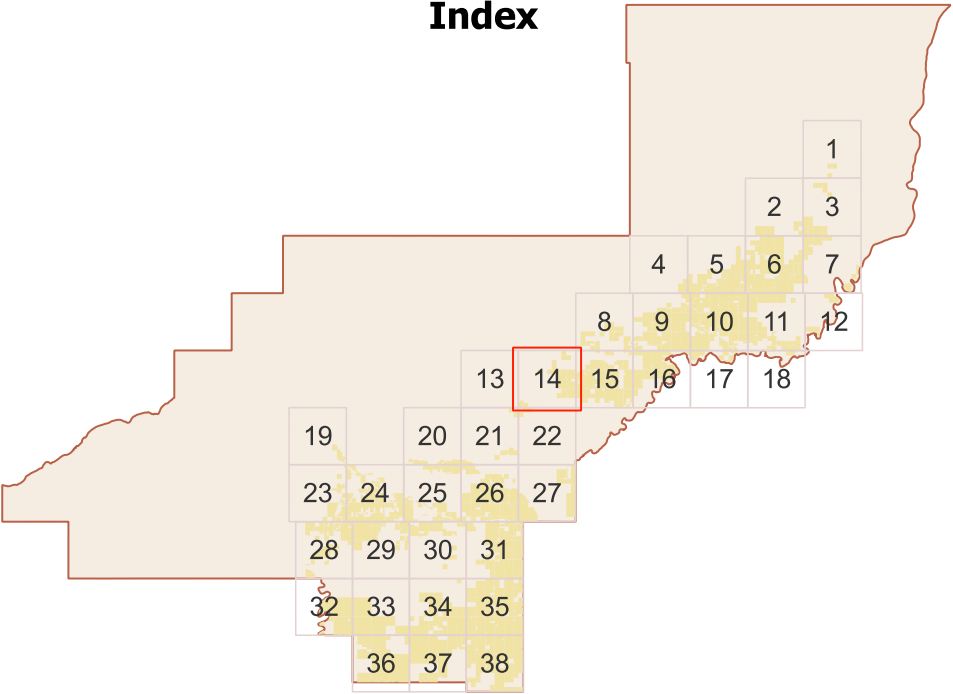


Page: 13 of 38	Date: May 24, 2023	<div>Prepared By</div> <div>CATALIS</div> <div></div>
Page Name: TWP 61 RGE 10 W5	Projection: WGS 84 / Pseudo-Mercator	
<p>Woodlands County makes no representation or warranties regarding the information contained in this document, including, without limitation, whether said information is accurate or complete. Persons using this document do so solely at their own risk, and Woodlands County shall have no liability to such persons for any loss or damage whatsoever.</p> <p>© 2023 Woodlands County. All Rights Reserved.</p> <p>Farmland information compiled from municipal assessment data, December, 2022</p>		



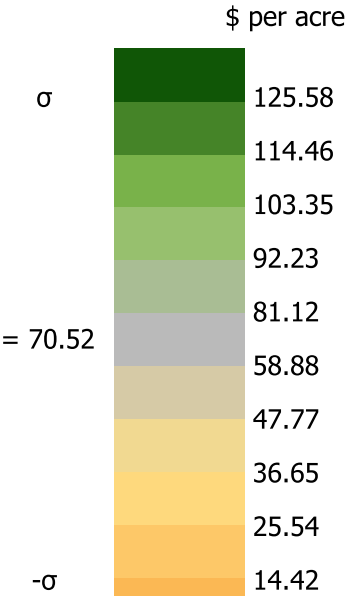
(Page 8)

Index



Farmland Valuation

Normalized Agricultural Use Value (A.U.V.)



Highways

Paved

Gravel

Municipal Roads

Gravel

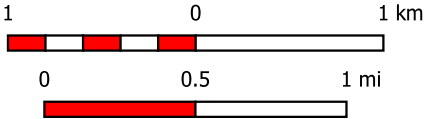
Oiled

Paved

Private

Residences

Municipal Boundaries



Page:

14 of 38

Date:

May 24, 2023

Page Name:

TWP 61 RGE 9 W5

Projection:

WGS 84 /
Pseudo-Mercator

Prepared By

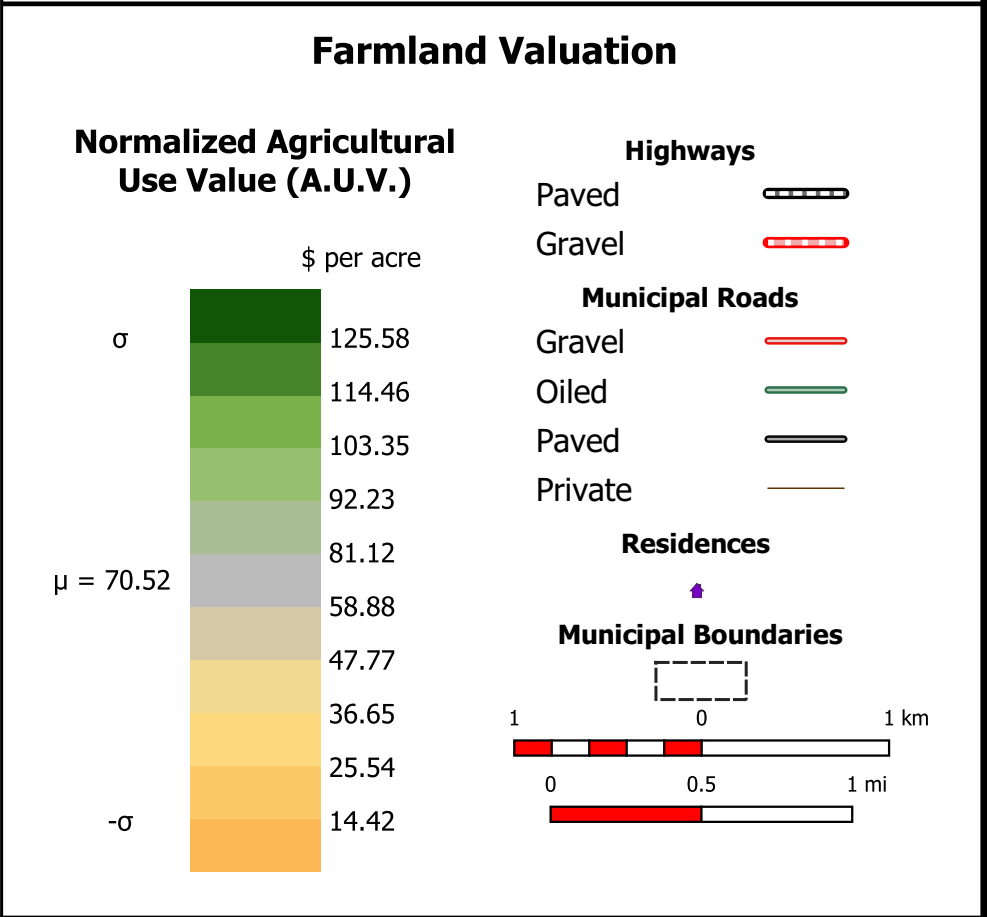
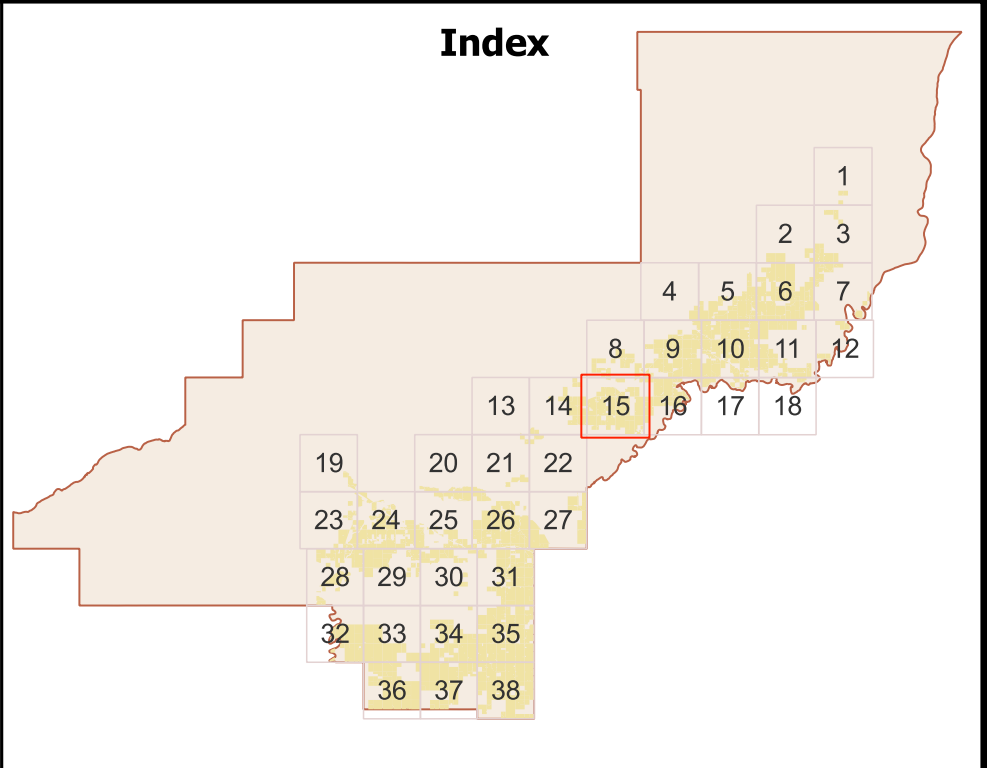
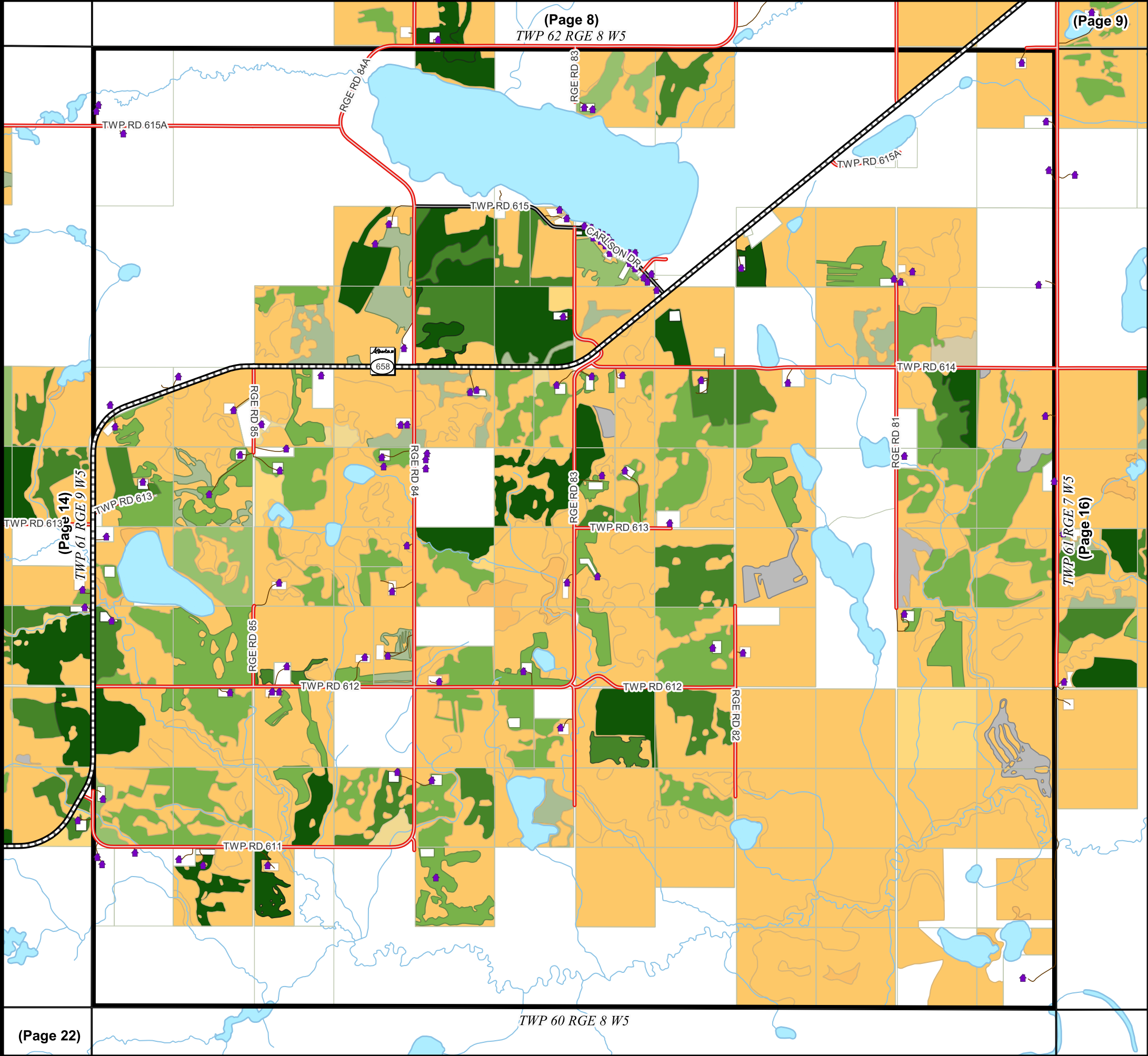
CATALIS




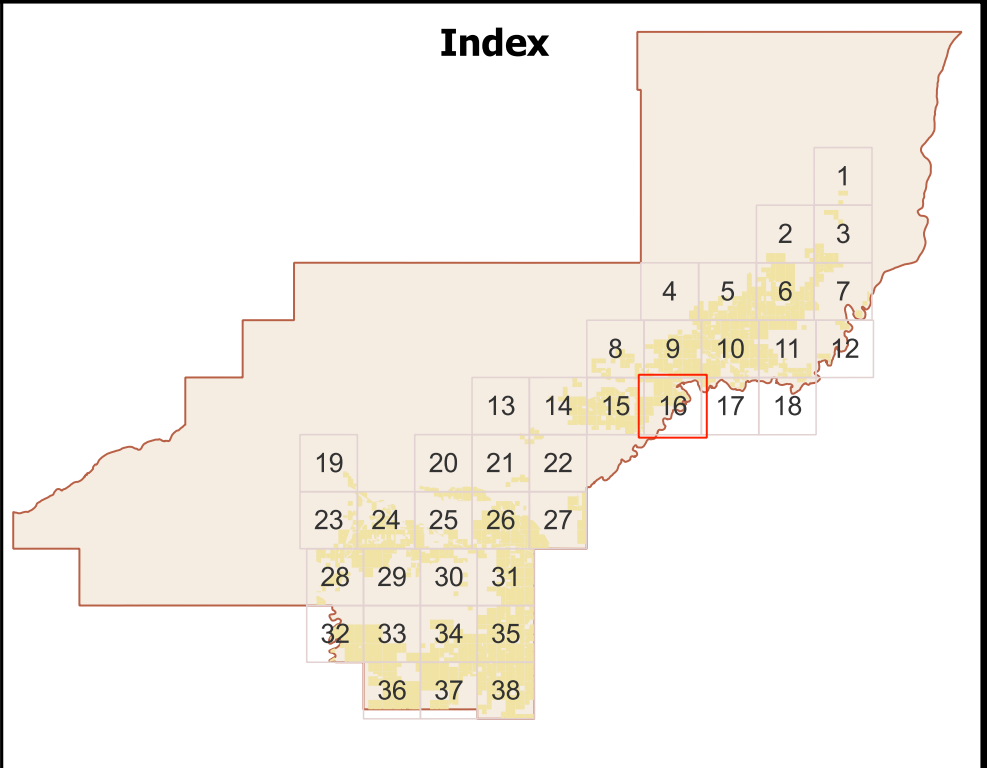
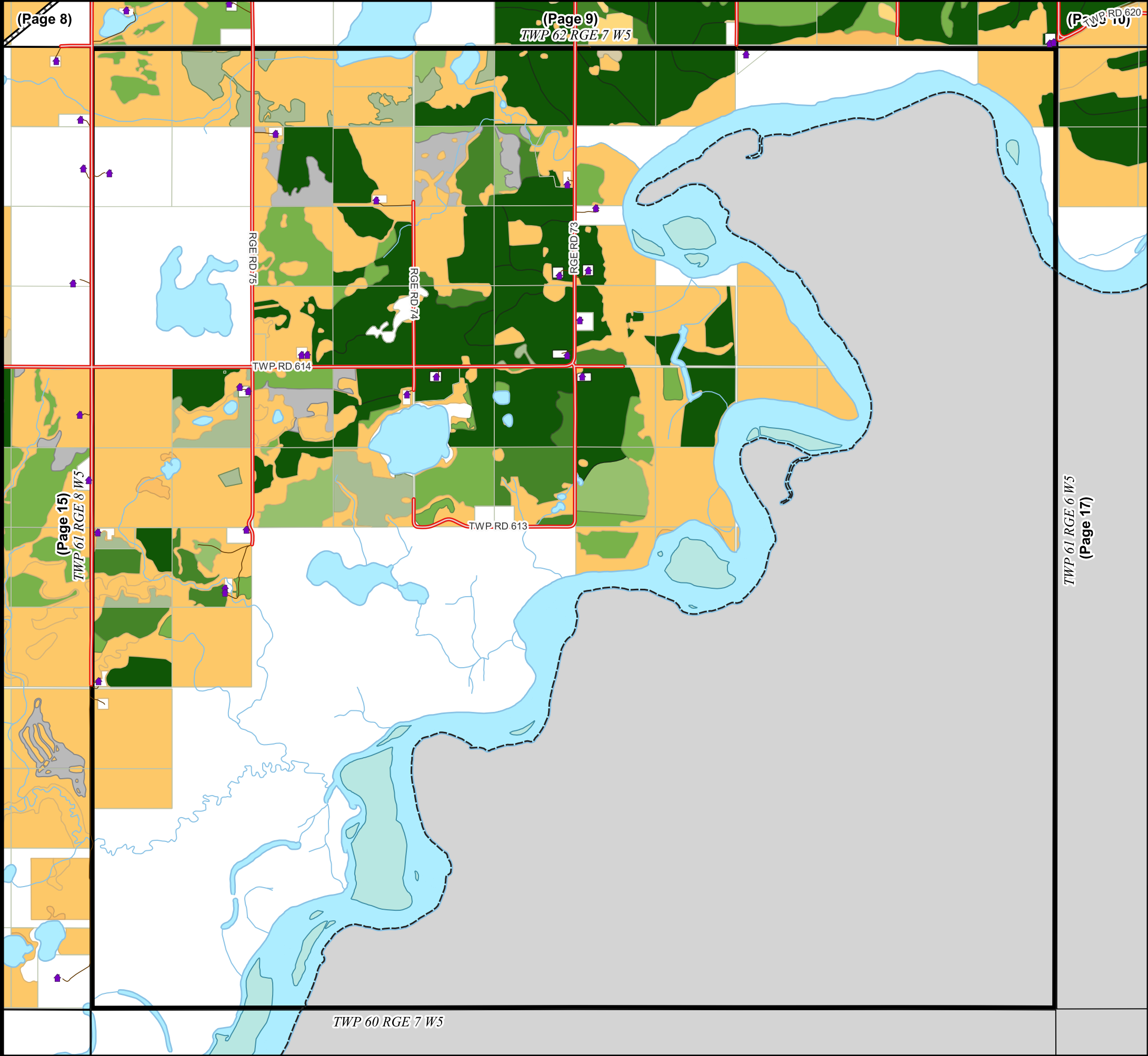
Woodlands County makes no representation or warranties regarding the information contained in this document, including, without limitation, whether said information is accurate or complete. Persons using this document do so solely at their own risk, and Woodlands County shall have no liability to such persons for any loss or damage whatsoever.

© 2023 Woodlands County. All Rights Reserved.

Farmland information compiled from municipal assessment data, December, 2022



Page: 15 of 38	Date: May 24, 2023	<i>Prepared By</i> 
Page Name: TWP 61 RGE 8 W5	Projection: WGS 84 / Pseudo-Mercator	
<p>Woodlands County makes no representation or warranties regarding the information contained in this document, including, without limitation, whether said information is accurate or complete. Persons using this document do so solely at their own risk, and Woodlands County shall have no liability to such persons for any loss or damage whatsoever.</p> <p>© 2023 Woodlands County. All Rights Reserved.</p> <p>Farmland information compiled from municipal assessment data, December, 2022</p>		



Farmland Valuation

Normalized Agricultural Use Value (A.U.V.)

\$ per acre

σ

$\mu = 70.52$

$-\sigma$

125.58
114.46
103.35
92.23
81.12
58.88
47.77
36.65
25.54
14.42

Highways

Paved

Gravel

Municipal Roads

Gravel

Oiled

Paved

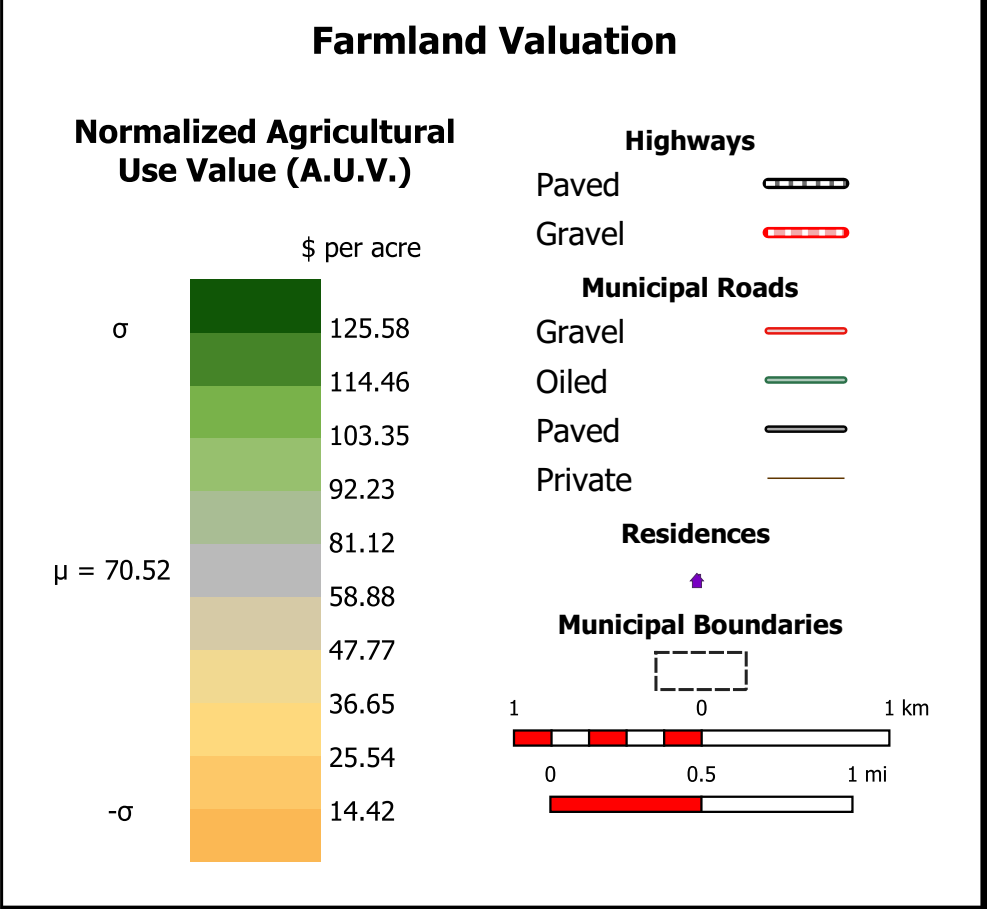
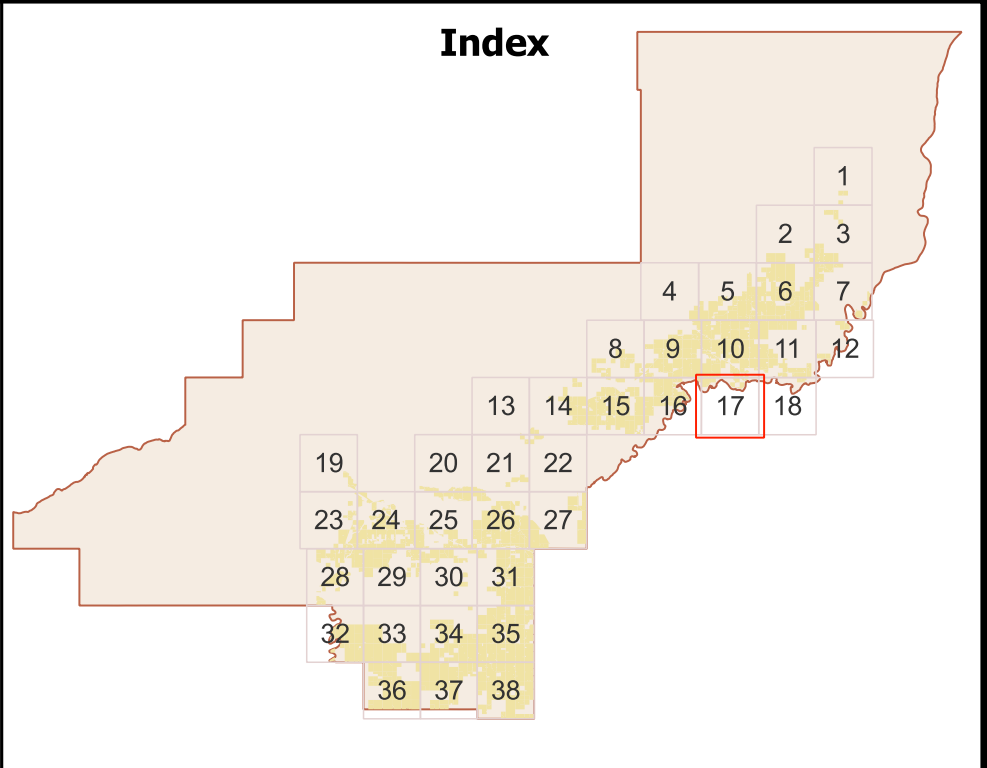
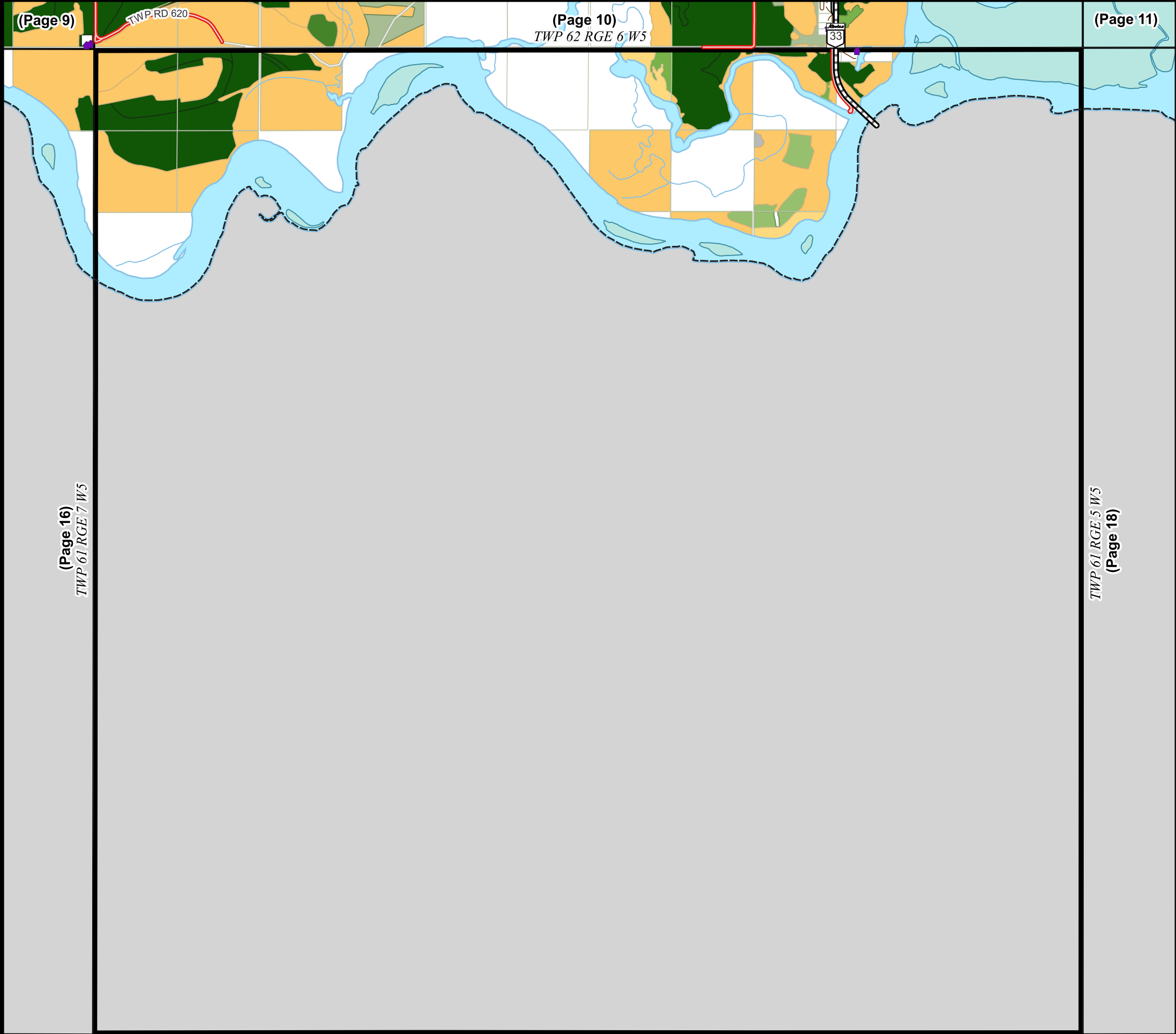
Private


Residences

Municipal Boundaries

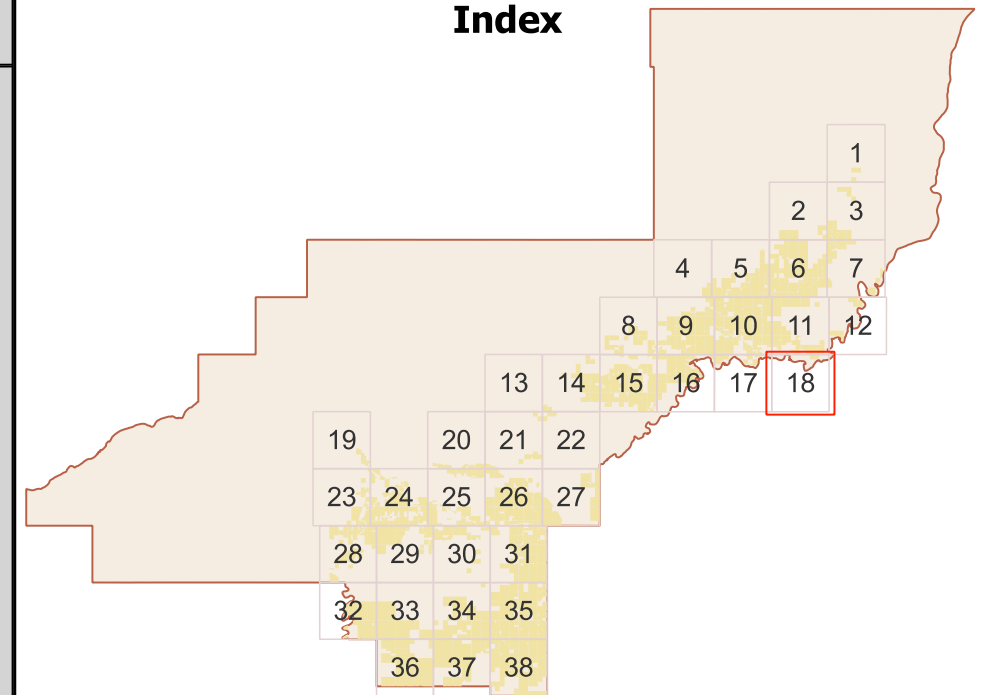
1 0 1 km

0 0.5 1 mi



Page:	17 of 38	Date:	May 24, 2023	<i>Prepared By</i> CATALIS 
Page Name:	TWP 61 RGE 6 W5	Projection:	WGS 84 / Pseudo-Mercator	
Woodlands County makes no representation or warranties regarding the information contained in this document, including, without limitation, whether said information is accurate or complete. Persons using this document do so solely at their own risk, and Woodlands County shall have no liability to such persons for any loss or damage whatsoever. © 2023 Woodlands County. All Rights Reserved. Farmland information compiled from municipal assessment data, December, 2022				

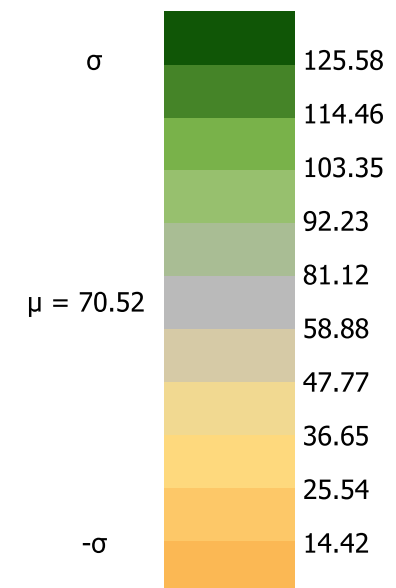
Index



Farmland Valuation

Normalized Agricultural Use Value (A.U.V.)

\$ per acre



Highways

Paved

Gravel

Municipal Roads

Gravel

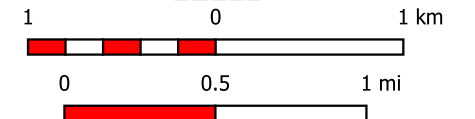
Oiled

Paved ☒

Private

Residences

Municipal Boundaries



Page:

18 of 38

Date:

May 24, 2023

Page Name:

TWP 61 RGE 5 W5

Projection:

WGS 84 /
Pseudo-Mercator

Prepared By

CATALIS™



Woodlands County makes no representation or warranties regarding the information contained in this document, including, without limitation, whether said information is accurate or complete. Persons using this document do so solely at their own risk, and Woodlands County shall have no liability to such persons for any loss or damage whatsoever.

© 2023 Woodlands County. All Rights Reserved.

Farmland information compiled from municipal assessment data, December, 2022

